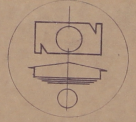
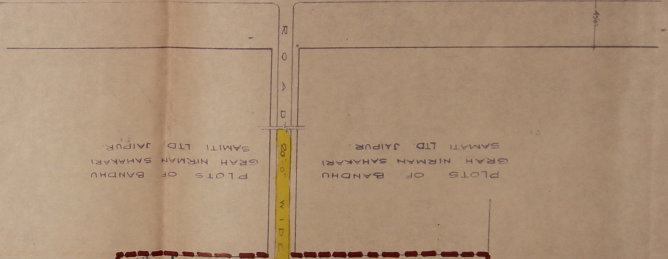


TO JAIPUR CITY & KALWAR ROAD TO KALWAR



27

27

1

LAY OUT PLAN OF COLONY IN THE
 LAND OF 5TH JANTA CO-OPERATIVE HOUSING
 SOCIETY LTD. ON KHASRA NO. 568 ON
 KALWAR ROAD, JHOTWARA, JAIPUR.

REGISTERED ARCHITECT
 NO. CA/75/1004 OF 75
 L. 223


श्री जन्ता को-ऑपरेटिव हाउसिंग
 समिति लि. 571/5

LEGEND	
1.	PLOT OF ONE ROOM / GARAGE
2.	PLOT OF MORE THAN ONE ROOM / GARAGE
3.	ROAD (W. B.M.)
4.	ROAD (W. B.M.)
5.	ELECTRIC LINE
6.	BOUNDARY OF SCHEME

REFERENCE:-

PLOT AREA -	4746.0	SQ. YDS.
AREA OF ROAD -	320.0	SQ. YDS.
TOTAL AREA OF LAND -	5466.0	SQ. YDS.
TOTAL NO. OF PLOTS -	25	ONLY

KEY PLAN



श्री जयन्ता सहकारी वसति योजना
 REGISTERED ARCHITECT
 NO. CA/75/1084 OF 75

6	BOUNDARY OF SCHEME
5	ELECTRIC LINE
4	ROAD (W.M.M.)
3	PLOTS HAVING B/WALL (BANDH) FOUNDATION
2	PLOT OF MORE THAN ONE ROOM/GARAGE
1	PLOT OF ONE ROOM/GARAGE
L E G E N D	

REGISTERED ARCHITECT
 NO. CA/75/1084 OF 75


L=23
 Panchayat Samiti

SCALE - ONE INCH = 50 FT.

LAY OUT PLAN OF COLONY IN THE
 LAND OF SH. JANTA CO-OPERATIVE HOUSING
 SOCIETY LTD. ON KHASRA NO. 568 ON
 KALWAR ROAD, JHOTWARA, JAIPUR.

REFERENCE:-
 PLOT AREA - 49.46.0
 50. YDS
 320.0
 50. YDS
 TOTAL AREA OF LAND - 5466.0
 50. YDS
 25 ONLY
 TOTAL NO. OF PLOTS - 25 ONLY

KEY PLAN



Plots of Bandhu
 GRAH NIRMAN SAMITI LTD. JAIPUR



TO JAIPUR CITY
 MAIN ROAD
 TO KALWAR

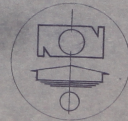
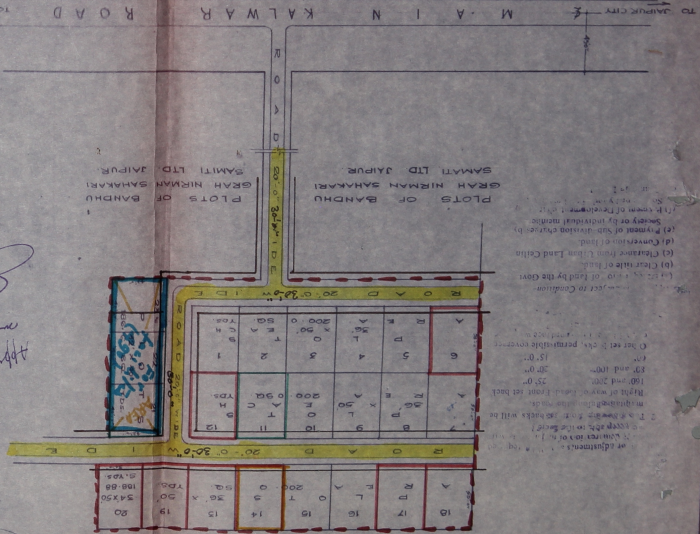
Plots of Bandhu
 GRAH NIRMAN SAMITI LTD. JAIPUR

PROPOSED COLONY

26

26

(a) Conversion of Land Use
 (b) Conversion of Land Use
 (c) Conversion of Land Use
 (d) Conversion of Land Use
 (e) Conversion of Land Use
 (f) Conversion of Land Use
 (g) Conversion of Land Use
 (h) Conversion of Land Use
 (i) Conversion of Land Use
 (j) Conversion of Land Use
 (k) Conversion of Land Use
 (l) Conversion of Land Use
 (m) Conversion of Land Use
 (n) Conversion of Land Use
 (o) Conversion of Land Use
 (p) Conversion of Land Use
 (q) Conversion of Land Use
 (r) Conversion of Land Use
 (s) Conversion of Land Use
 (t) Conversion of Land Use
 (u) Conversion of Land Use
 (v) Conversion of Land Use
 (w) Conversion of Land Use
 (x) Conversion of Land Use
 (y) Conversion of Land Use
 (z) Conversion of Land Use



Approved by
 1.11.88
 Dr. Jagan Mohan
 O.P. S. A.

LEGEND	
1.	PLOT OF ONE ROOM / GARAGE
2.	PLOT OF MORE THAN ONE ROOM / GARAGE
3.	PLOTS HAVING B/WALL (DRAIN) / FOUNDATION
4.	ROAD (W.R.M.)
5.	ELECTRIC LINE
6.	BOUNDARY OF SCHEME

SCALE - ONE INCH = 20 FT.

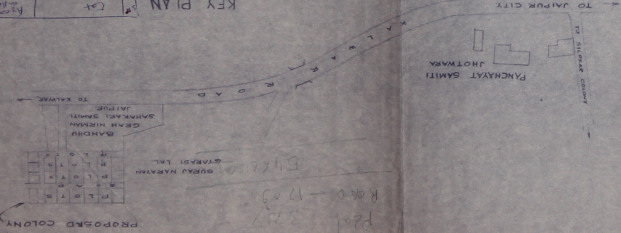
LAND OF SH. JANTA CO-OPERATIVE HOUSING SOCIETY LTD. ON KHASRA NO. 568 ON KALWAR ROAD, JHOTWARA, JAIPUR.

REGISTERED ARCHITECT
 NO. CA/75/1084 OF 79

KEY PLAN.

Sl. No.	Description	Area in Sq. Yds.	Area in Sq. Mts.	%
1	Reserv. land	0.36	0.67	0.00
2	Road	0.10	0.18	0.00
3	Park	0.10	0.18	0.00
4	Land	1.13	2.07	100.00
TOTAL AREA		1.69	3.12	
TOTAL AREA OF LAND		1.69	3.12	
TOTAL AREA OF ROAD		0.20	0.36	
TOTAL NO. OF PLOTS - 25 ONLY				

REFERENCE -



1600
 22.75
 55
 480