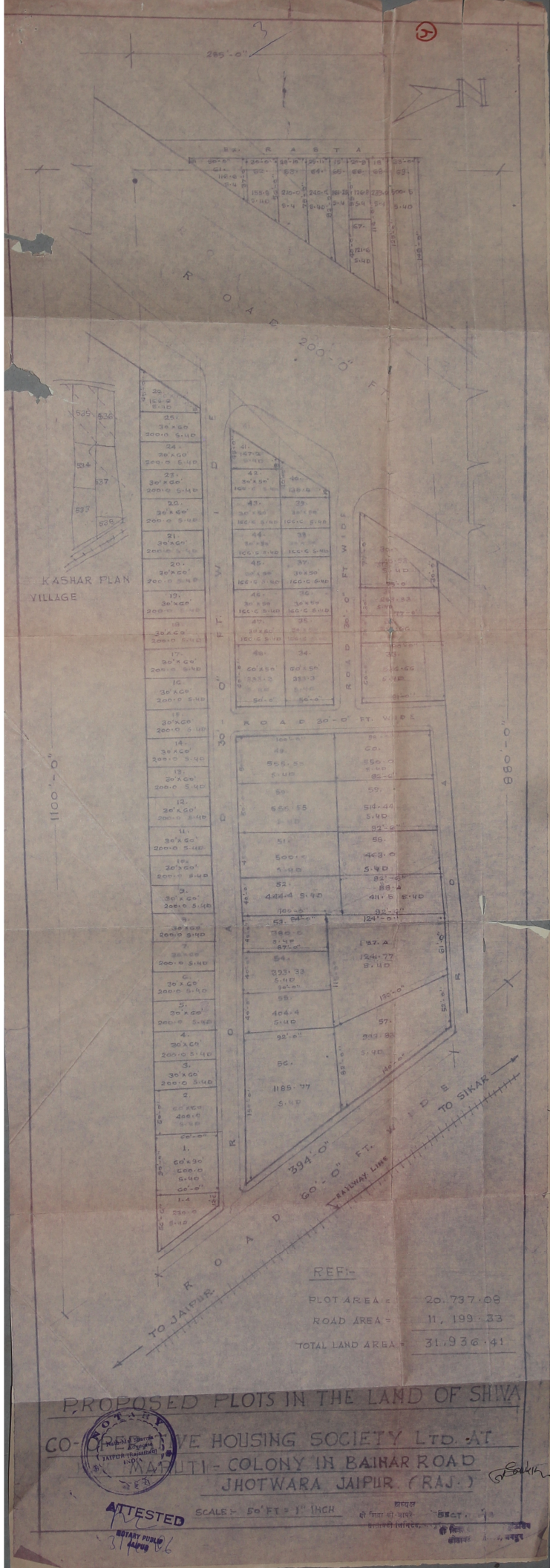
285'-0"
N
R A S T A
R O A D
200'-0" FT.
KASHAR PLAN
VILLAGE
30'-0" FT. WIDE ROAD
ROAD 30'-0" FT. WIDE
1100'-0"
880'-0"
394'-0"
60'-0" FT. WIDE ROAD
RAILWAY LINE
TO SIKAR
TO JAIPUR
REF:-
PLOT AREA = 20,737.08
ROAD AREA = 11,199.33
TOTAL LAND AREA = 31,936.41
PROPOSED PLOTS IN THE LAND OF SHIVA
CO-OPERATIVE HOUSING SOCIETY LTD. AT
MAHUTI - COLONY IN BAINAR ROAD
JHOTWARA JAIPUR (RAJ.)
SCALE :- 50' FT = 1" INCH
ATTESTED
NOTARY PUBLIC
JAIPUR

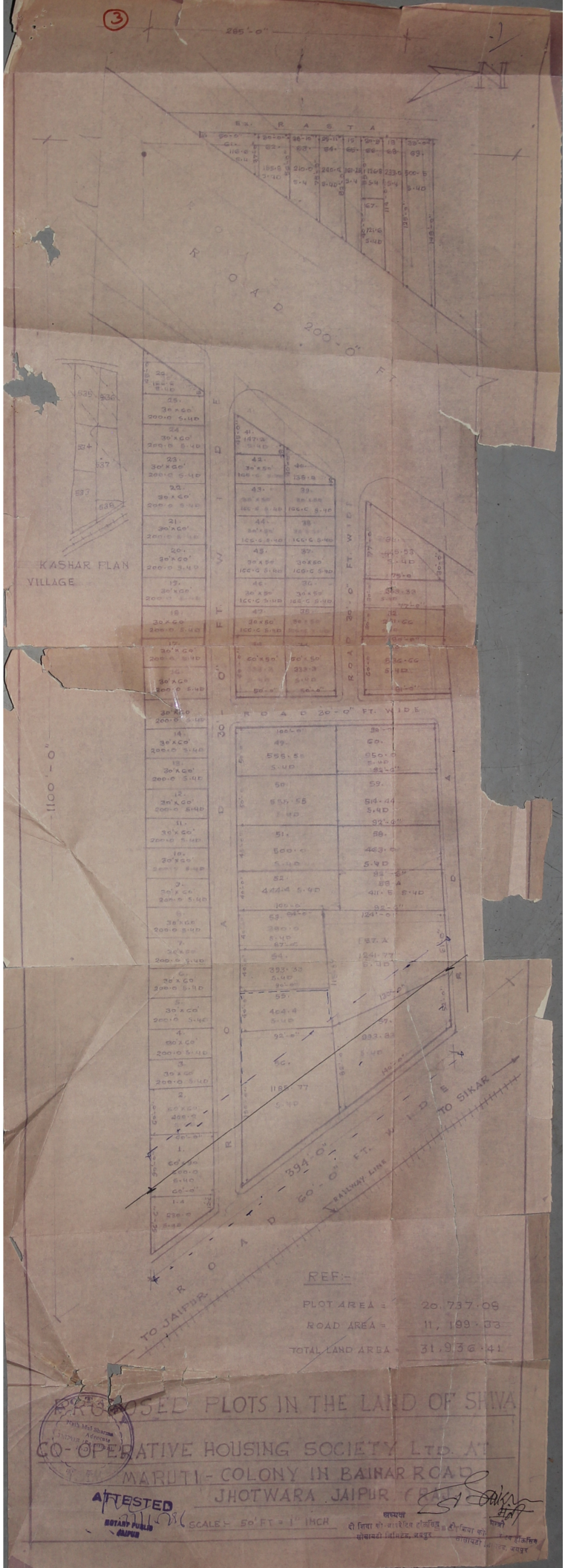
285'-0"
EX. RASTA
ROAD 200'-0" FT.
KASHAR PLAN VILLAGE
ROAD 30'-0" FT. WIDE
ROAD 20'-0" FT. WIDE
1100'-0"
ROAD 394'-0"
ROAD 60'-0" FT. WIDE
RAILWAY LINE
TO SIKAR
TO JAIPUR
REF:-
PLOT AREA = 20,737.08
ROAD AREA = 11,199.33
TOTAL LAND AREA = 31,936.41
PROPOSED PLOTS IN THE LAND OF SHIVA
CO-OPERATIVE HOUSING SOCIETY LTD. AT
MARUTI-COLONY IN BAINAR ROAD
JHOTWARA JAIPUR
ATTESTED
NOTARY PUBLIC JAIPUR
SCALE:- 50' FT = 1" INCH


104
285'-0"
N
EX. KASTA
ROAD 200'-0"
KASHAR PLA
VILLAGE
ROAD 30'-0" FT. WIDE
ROAD 30'-0" FT. WIDE
1100'-0"
880'-0"
TO JAIPUR
ROAD 60'-0" FT. WIDE
394'-0"
RAILWAY LINE
TO SIKAR
REF:-
PLOT AREA = 20,737.08
ROAD AREA = 11,199.33
TOTAL LAND AREA = 31,936.41
PROPOSED PLOTS IN THE LAND OF SHIVA
CO-OPERATIVE HOUSING SOCIETY LTD. AT
MARUTI-COLONY IN BAINAR ROAD
JHOTWARA JAIPUR. (RAJ.)
SCALE:- 50' FT = 1" INCH
SECT.