



SECRETARY  
 THE GOVT.  
 30.6.54

NOTE  
 THIS REVISED LAY OUT PLAN IS PREPARED AS PER  
 ACTUAL PERMANENT POSITION AT SITE REQUIRED BY JDA AS  
 PER COMMON RULE DATED 18-2-94

REVISED LAYOUT PLAN OF  
 SCHEME SHRI RAM NAGAR - A  
 MUTUAL HOUSING CO-OP SOCIETY LTD  
 ON KALWAR ROAD JHOTWARA JAIPUR  
 SOCIETY REGD NO L2227  
 KHASRA NO. 764  
 VILLAGE JHOTWARA  
 TEH/DISTR JAIPUR

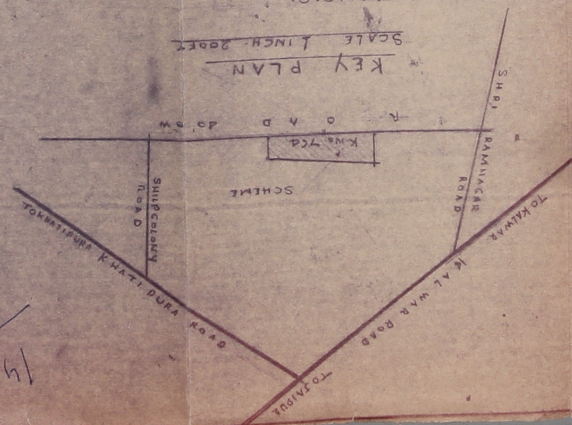
SCALE 1 INCH = 50 FT

LAND USE ANALYSIS -

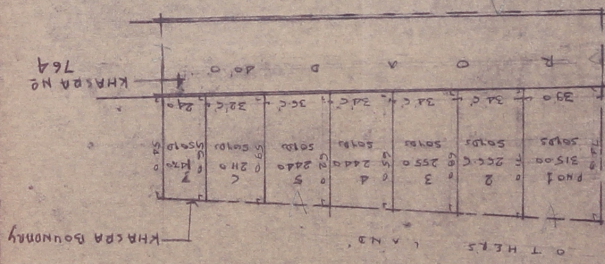
USE	AREA IN SQYDS	PERCENTAGE
RESIDENTIAL	1588.6 SQYDS	55.62%
ROAD	1342.4 SQYDS	44.38%
TOTAL	3025.06 SQYDS	100%

NO OF PLOTS 7 NOS

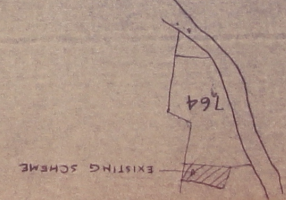
KEY PLAN  
 SCALE 1 INCH = 200 FT



24



KHASRA MAP  
 SCALE: 1" = 330'



SECRETARY  
 PUNJAB GOVT. ENGINEERING COLLEGE  
 LUDHIANA

SECRETARY

NOTE  
 THIS REVISED LAY OUT PLAN IS PREPARED AS PER  
 ACTUAL/PERMANENT POSITION AT SITE REQUIRED BY J.P.A.  
 PER CONDITION RULE DATED 18-2-94

REVISED LAY OUT PLAN OF  
 SCHEME SHRI RAM NAGAR - A  
 MUTUAL HOUSING CO-OP SOCIETY LTD  
 ON KALWAR ROAD JHOTWARA JAIPUR  
 SOCIETY REGD NO L2467  
 KHASRA NO- 764  
 VILLAGE JHOTWARA  
 TEH/DISTT JAIPUR

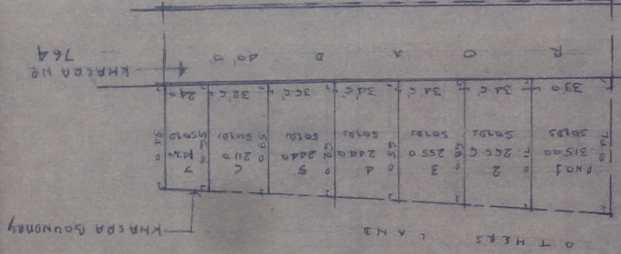
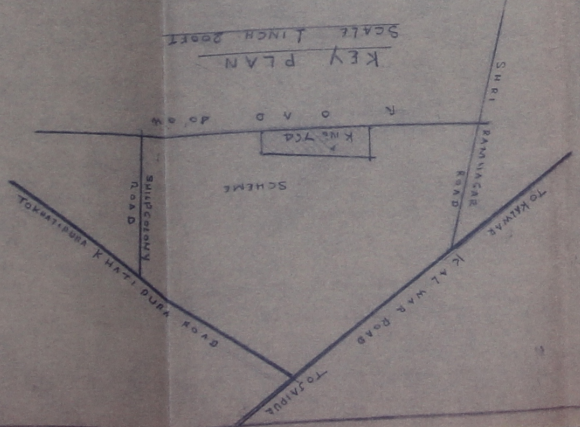
Scale 1 inch = 50 ft

LAND USE ANALYSIS:-

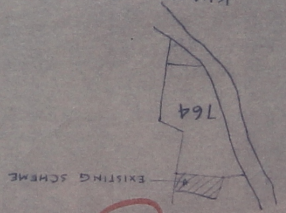
USE	AREA IN SQYDS	PERCENTAGE
RESIDENTIAL	1682.6 SQYDS	55.62%
ROAD	1342.4 SQYDS	44.38%
TOTAL	3025.06 SQYDS	100%

NO OF PLOTS 7 NOS

KEY PLAN  
 SCALE 1 INCH = 200 FT



KHASRA MAP  
 SCALE 1:12500



75