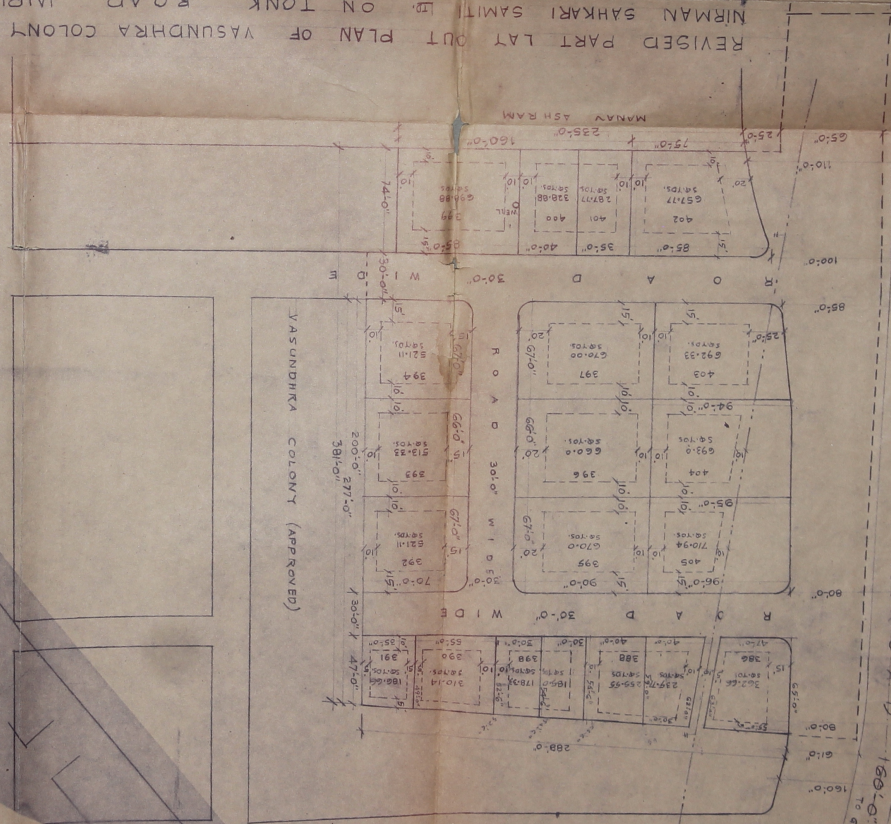


BASANTI BAHAR SCHEME

← TONK ROAD
GOPALPURA BY PASS ROAD
150'-0" WIDE
TO GOPALPURA



REVISED PART LAY OUT PLAN OF VASUNDHARA COLONY OF BHARAT BHAWAN
 NIRMAN SAHKARI SAMITI LTD ON TONK ROAD JAIPUR
 SCALE : 1" = 50'-0"

VILLAGE : DEVARI DUF MEENA WALLA
 MHASRA NO 37/157, 37/154, 57/162, 55, 52, 56

AREA IN

Plot	100.00
Plot Area	9360.0
Road Area	6240.0
TOTAL	15600.0

TOTAL NO OF PLOTS: 20

134

Handwritten notes and signatures in the top right corner, including a signature that appears to be 'D. S. Jaiswal' and some illegible text.

BR2

REVISED LAY OUT PLAN OF RESIDENTIAL PLOTS OF BHARAT BHAWAN NIRMAN SAHAKARI SAMITTI LTD. (REG. NO.) UNIT NO. IN VASUNDHARA BAGH ON TONK ROAD JAIPUR.

SECRETARY
 BHARAT BHAWAN NIRMAN SAHAKARI SAMITTI LTD. JAIPUR. REG. NO. 1171

TO JAIPUR CITY



SITE PLAN

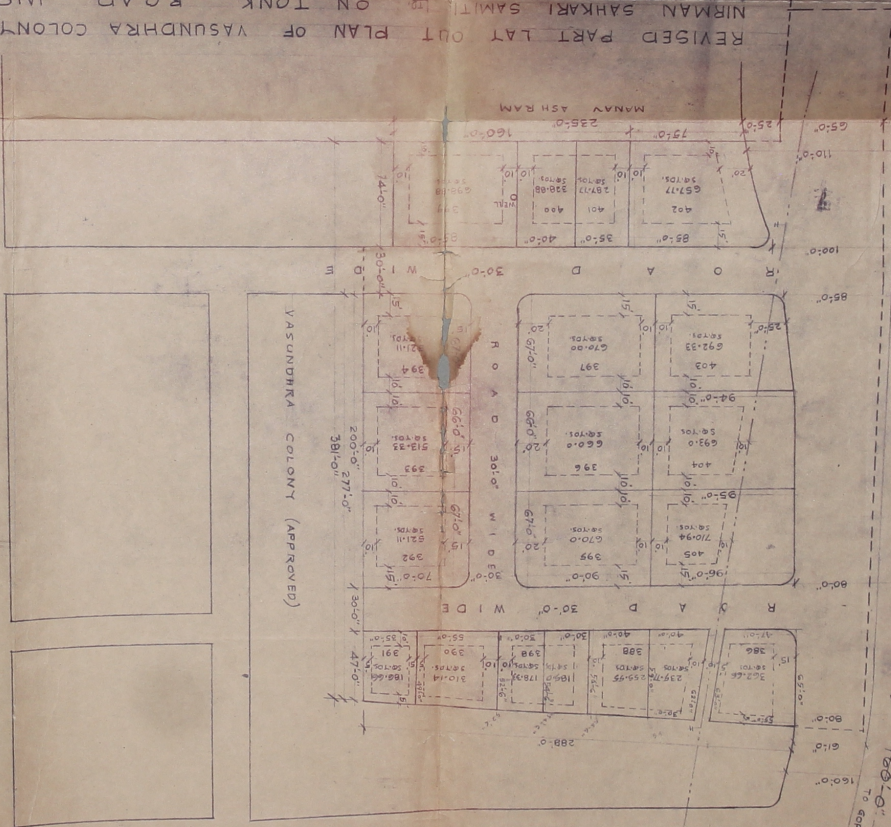
14

18
 197

← TO TONK ROAD

GOPALPURA BY PASS ROAD

160'-0" WIDE
TO GOPALPURA →



REVISED PART LAT OUT PLAN OF VASUNDHRA COLONY OF BHARAT BHAWAN
NIRMAN SAHKARI SAMITID ON TONK ROAD JAIPUR
SCALE : 1" = 50'-0"

VILLAGE : DEVARI DUF MEENA, WALLA KHASKRA NE 32/155, 37/154, 57/162, 55, 52, 56

Handwritten notes:
SISANT BHAWAN
1/10/1954
1/10/1954
1/10/1954



USE	AREA IN	%
ROAD AREA	9360.0	60.0
TOTAL	15600.0	100.0

TOTAL NO OF PLOTS: 20

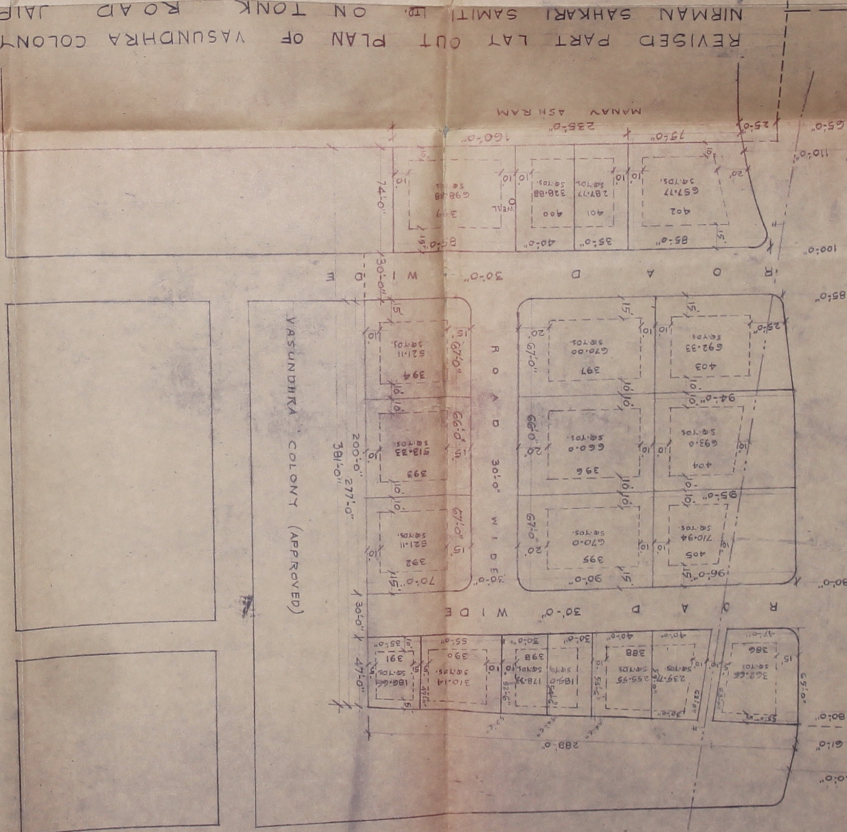
BHS

734

← TO TONK ROAD

← GOPAL PURA BY PASS ROAD

← 160' 0" WIDE TO GOPAL PURA



REVISED PART LAT CUT PLAN OF VASUNDHRA COLONY OF BHARAT BHAWAN

NIRMAN SAHKARI SAMITI IN ON TONK ROAD JAIPUR

VILLAGE : DEVARI DUF MEENA WALLA KHASRA NO 32/157, 27/154, 57/162, 55, 52, 56

Scale : 1" = 50'-0"

USE	AREA IN	%
PLAT AREA	9360.0	60.0
ROAD AREA	6240.0	40.0
TOTAL	15600.0	100.00
TOTAL NO OF PLOTS	20	



844

134