


MAP SHOWING THE LAYOUT PLAN OF CHANDAL VATIKA  
 IN NAGAL JAISA-BOHRA, IN NEAR KAMANI FACTORY ON BENAR  
 ROAD, JAIPUR. UNDER THE SCHEME OF SHRI NARAIN BHAWAN NIRMAN YAKRI SAMITI LTD JAIPUR.



TO BENGAL TO JAIPUR CITY

B E N A R R O A D

TO BENGAL

TO JHANSI

EXISTING SHRI NARAIN NAGAR

KAMANI  
FACTORY

EXISTING ANAND VIHARA

SHRI NARAIN NAGAR SCHEME

ROAD 30.0 WIDE

125.0	200.0	200.0	200.0	200.0	200.0
A-23	A-24	A-25	A-26	A-27	A-28
10.0	30.0	30.0	30.0	30.0	30.0

ROAD 30.0 WIDE

10.0	30.0	30.0	30.0	30.0
A-29	A-30	A-31	A-32	A-33
10.0	30.0	30.0	30.0	30.0

135.0	200.0	200.0	200.0	200.0
A-34	A-35	A-36	A-37	A-38
10.0	30.0	30.0	30.0	30.0

ROAD 30.0 WIDE

20.0	30.0	30.0	30.0	30.0
A-39	A-40	A-41	A-42	A-43
10.0	30.0	30.0	30.0	30.0

10.0	30.0	30.0	30.0	30.0
A-44	A-45	A-46	A-47	A-48
10.0	30.0	30.0	30.0	30.0

ROAD 30.0 WIDE

DEEP VIHARA

KHASRA NO- 8432 850

RAKBA

REF

1. PLOT AREA: 1281.0 Sq. Mtr.

2. ROAD AREA: 6050.0 Sq. Mtr.











MAP SHOWING THE LAYOUT PLAN OF CHANCHAL VATIKA  
 IN NAGAL JAISA-BDHRA INEAR KAMANI FACTORY ON BENAR  
 ROAD JAIPUR UNDER THE SCHEME OF SHANKAR BHAWAN NIRMAN SAMITI LTD. JAIPUR.



EXISTING ANAND VIHARA

EXISTING SHRI NARAIN NAGAR

KAMANI FACTORY

111	140	160	180	200	220
125	155	175	195	215	235
140	170	190	210	230	250

ROAD 25.0 WIDE

120	140	160	180	200
135	155	175	195	215
150	170	190	210	230

ROAD 25.0 WIDE

150	170	190	210	230
165	185	205	225	245
180	200	220	240	260

ROAD 30.0 WIDE

SHRI NARAIN NAGAR SCHEME

DEEP VIHARA  
A

DEEP VIHARA

KHARBA NO. 949 & 950

RAKBA

REF

1. PLOT AREA : 1281.0 SQ. M

2. ROAD AREA : 6050.0 SQ. M

10331

