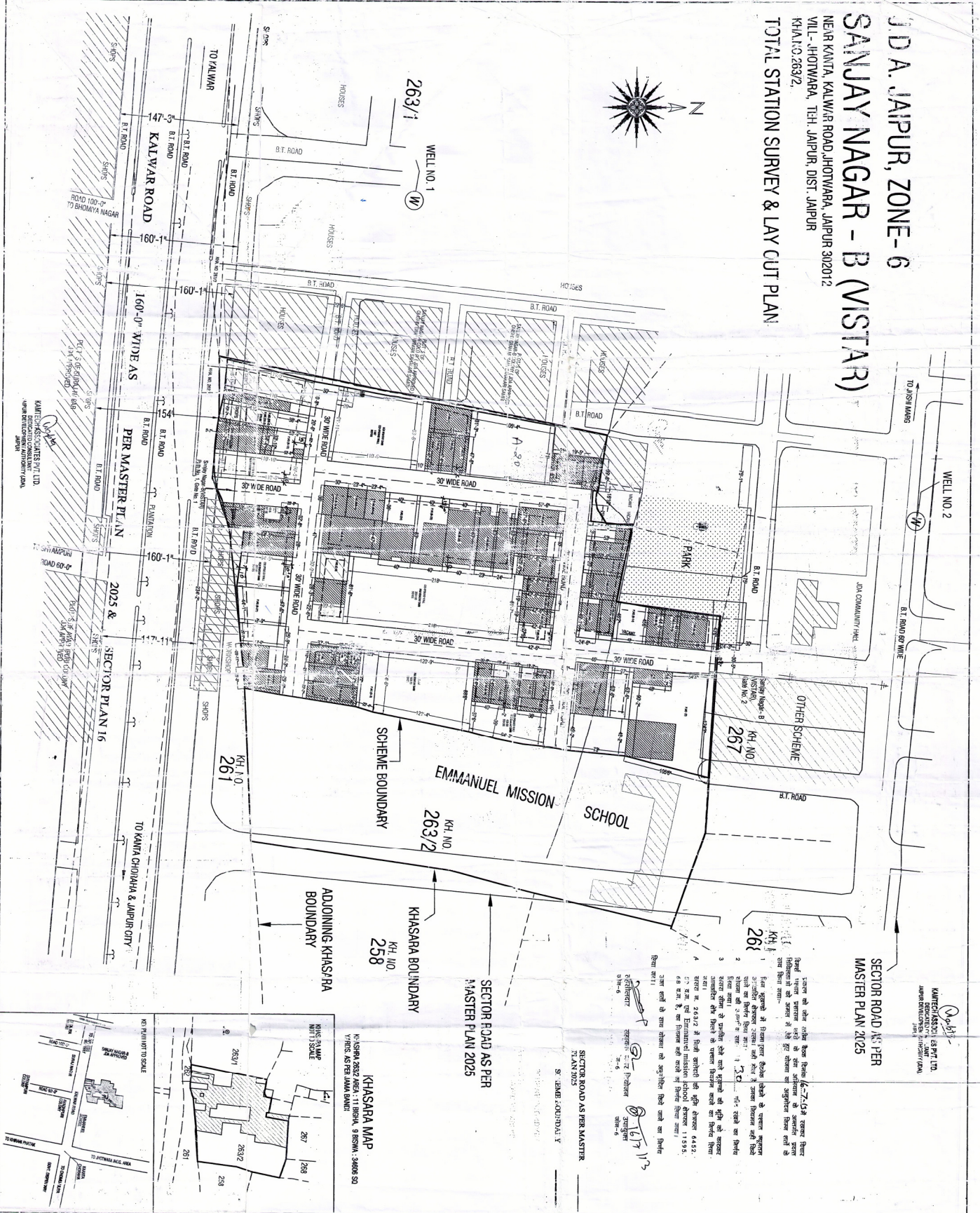
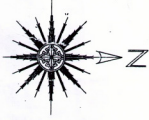


J.D.A. JAIPUR, ZONE - 6
SANJAY NAGAR - B (VISTAR)

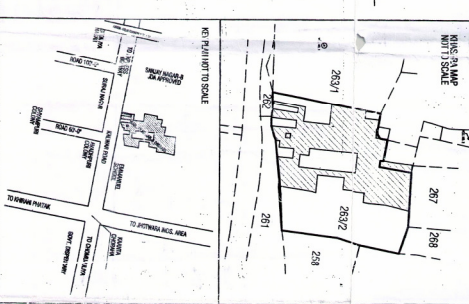
NEAR KANTIA, KALWAR ROAD, JHOTWARA, JAIPUR 302012
VILL - JHOTWARA, TEH. JAIPUR, DIST. JAIPUR
KHA NO. 263/2
TOTAL STATION SURVEY & LAY CUT PLAN



SECTOR ROAD AS PER MASTER PLAN 2025

SECTOR ROAD AS PER MASTER PLAN 2025
1. Section & other related to Sector Road 6.7x15 ft. corner from ...
2. ...
3. ...
4. ...

SECTOR ROAD AS PER MASTER PLAN 2025
1. ...
2. ...
3. ...



ITEM	DESCRIPTION	QUANTITY	RATE	TOTAL
1.	RESIDENTIAL	1344.92	68.51%	
2.	ROADS	5212.81	31.49%	
3.	TOTAL	6557.73	100.00%	

PLT NO	AREA	AREA SQ YARDS	PERCENTAGE
263/1	RESIDENTIAL	1344.92	32.79%
263/2	ROADS	5212.81	15.06%
261	NON RESIDENTIAL	6432.39	18.64%
258	EMMANUEL MISSION SCHOOL	11595.68	33.51%
TOTAL		34606.00	100.00%

KHASARA MAP
KHASARA 263/2 AREA: 11 BHA, 9 BSWA, 8086 SQ YARDS AS PER JAM BANI