REVISED LAY-OUT PLAN OF THE TELEPHONE EMPLOYEES HOUSING CO-OPERATIVE SOCIETY LTD AT TONK FATAK SCHEME NO. 2 JAIPUR

REF.			
1 RESIDENTIAL	AREA	5338.89	SQ.YDS
2 SHOPS	AREA	411.11	SQ.YDS
3 ROADS	AREA	2115.00	SQ.YDS
		7864	
4 TOTAL	AREA	7865.00	SQ.YDS
5 TOTAL NO. OF PLOTS		16	
6 TOTAL NO. OF SHOPS		6	
7 BUILT UP SHOPS & PLOTS SHOWN THUS			
8 VACANT SHOPS & PLOTS SHOWN THUS			
9 VILLAGE RAMNIRA KOOPA KHASRA NO. 131			

SCALE:- 50 FT. 1 INCH

प्रमाणित
जा. सिंह
टेलीफोन कर्मचारी
जयपुर - 15

Bhoomi Lal
B C VERMA
Chairman
Tel. Kaman Ji Ka Rasta
JAIPUR-302004
Date No. 8

339

95

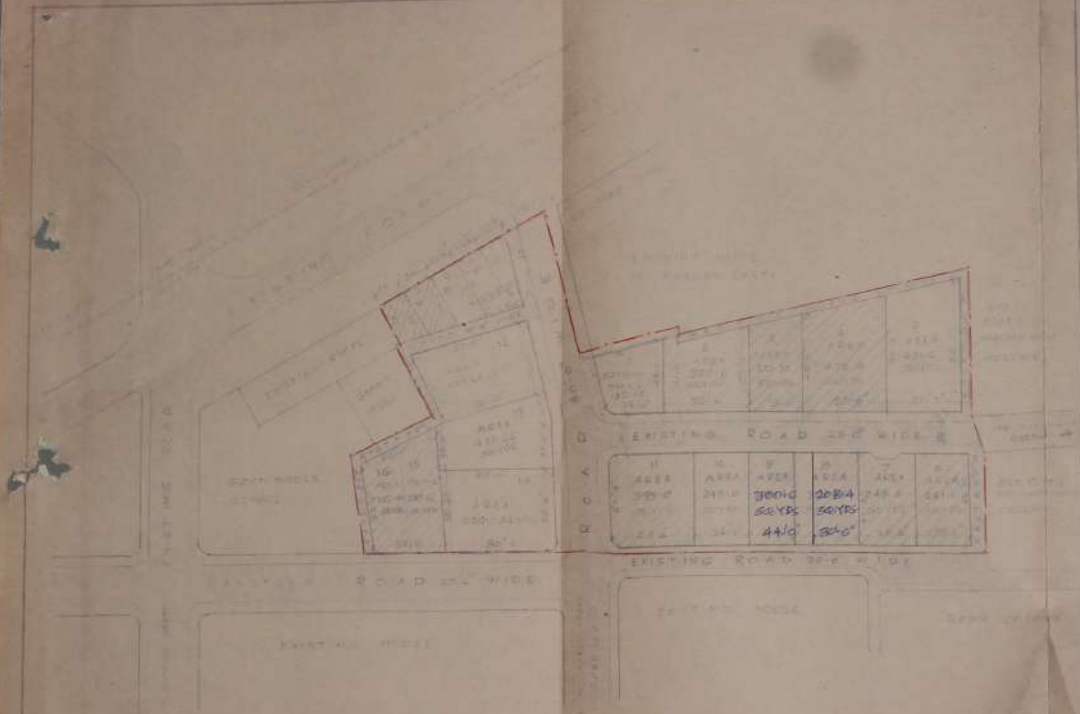

REVISED LAY-OUT PLAN OF THE TELEPHONE EMPLOYEES HOUSING CO-OPERATIVE SOCIETY Ltd AT TONK PATAK SCHEME NO 2 JAIPUR

REF.

1. RESIDENTIAL AREA 5336.82 [illegible]
2. SHOPS AREA 411.11 [illegible]
3. ROADS AREA 2119.00 [illegible]

4. TOTAL AREA 7865.00 [illegible]
5. TOTAL NO OF PLOTS 16
6. TOTAL NO OF SHOPS [illegible]
7. BUILT UP SHOPS & PLOTS SHOWN THUS [illegible]
8. VACANT SHOPS & PLOTS SHOWN THUS [illegible]
9. VILLAGE RAMPURA ROOMA KHARA NO 131

SCALE:- 50 FT = 1 INCH

सचिव
टेलीफोन कर्मचारी सहकारी वि०
जयपुर-15
SECRETARY

B.L. [illegible]
Dealers
[illegible]

96

340

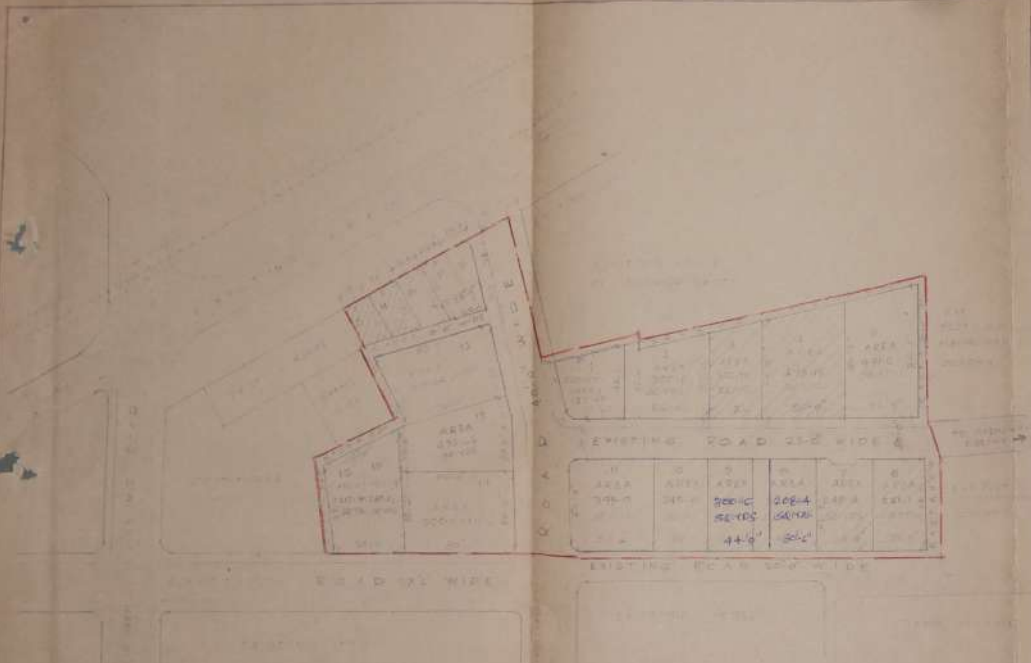

N

REVISED LAYOUT PLAN OF THE TELEPHONE EMPLOYEES HOUSING CO-OPERATIVE SOCIETY LTD AT TONK PATAK SCHEME NO 2 JAIPUR

KEE

1. RESIDENTIAL AREA 5338.89 SQ.YDS
2. SHOPS AREA 411.11 SQ.YD
3. ROAD AREA 2115.00 SQ.YDS

4. TOTAL AREA 7865.00 SQ.YDS
5. TOTAL NO OF PLOTS 16
6. TOTAL NO OF SHOPS 16
7. BOUNDARY SHOPS & PLOTS SHOWN THUS
8. INCANT SHOPS & PLOTS SHOWN THUS
9. VELLAGE KHASRA NOOPA KHASRA NO 131

SCALE:- 50 FT. 1 INCH

प्रमाण
पू-7, टेलीफोन कर्मचारी नं० 2
बोल फाटक, जयपुर-15

सचिव
टेलीफोन कर्मचारी सहकारी लि०
जयपुर - 15

Rohanwari Lal
B. C. [illegible]
Deshmukh
1855, Kasera Ji Ka Raza
JAIPUR-302001

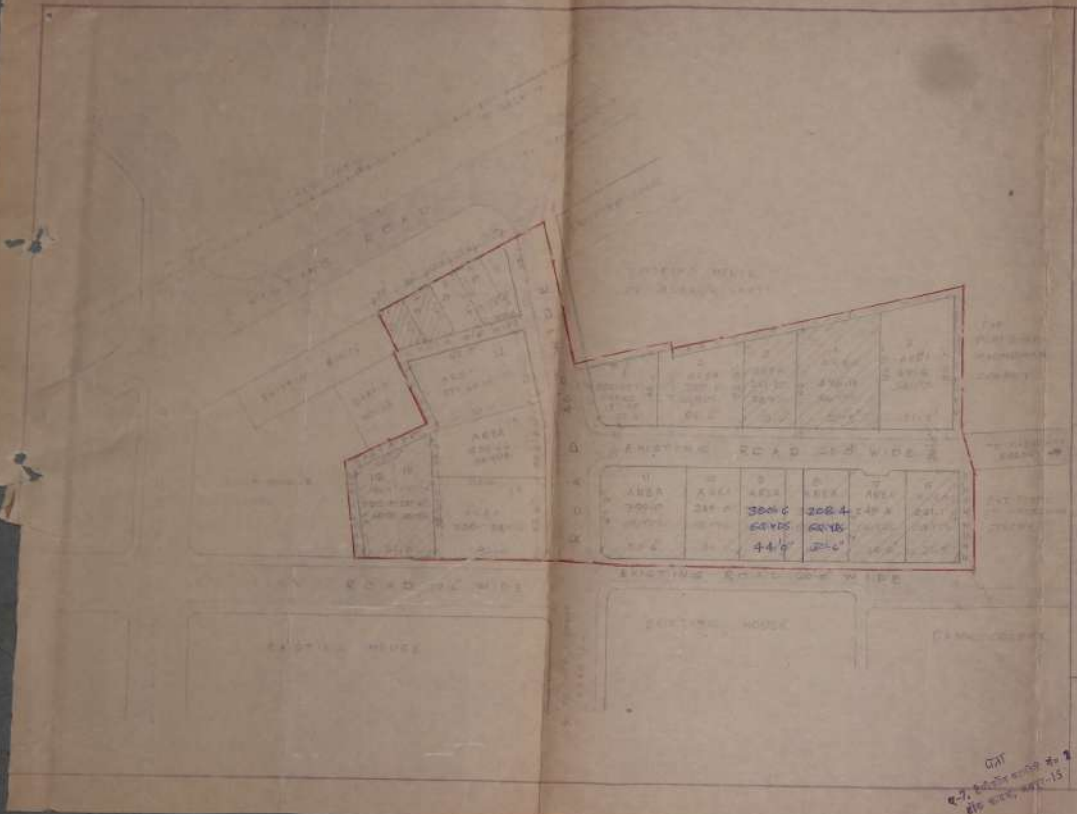

97

341

N

REVISED LAY-OUT PLAN OF THE TELEPHONE EMPLOYEES HOUSING CO-OPERATIVE SOCIETY Ltd AT TONK PATAK SCHEME NO 2 JAIPUR

REF.

1 RESIDENTIAL AREA 5338.89 [illegible]

2 SHOPS AREA 411.11 [illegible]

3 ROADS AREA 2.15.00 [illegible]

4 TOTAL AREA 7800.00 [illegible]

5 TOTAL NO. OF PLOTS [illegible]

6 TOTAL NO. OF SHOPS [illegible]

7 BUILT UP SHOPS & PLOTS SHOWN THUS [illegible]

8 VACANT SHOPS & PLOTS SHOWN THUS [illegible]

9 VILLAGE RAMPURA ROCIPA [illegible]

SCALE:- 50 FT. 1 INCH

[illegible]

[illegible]

[illegible]

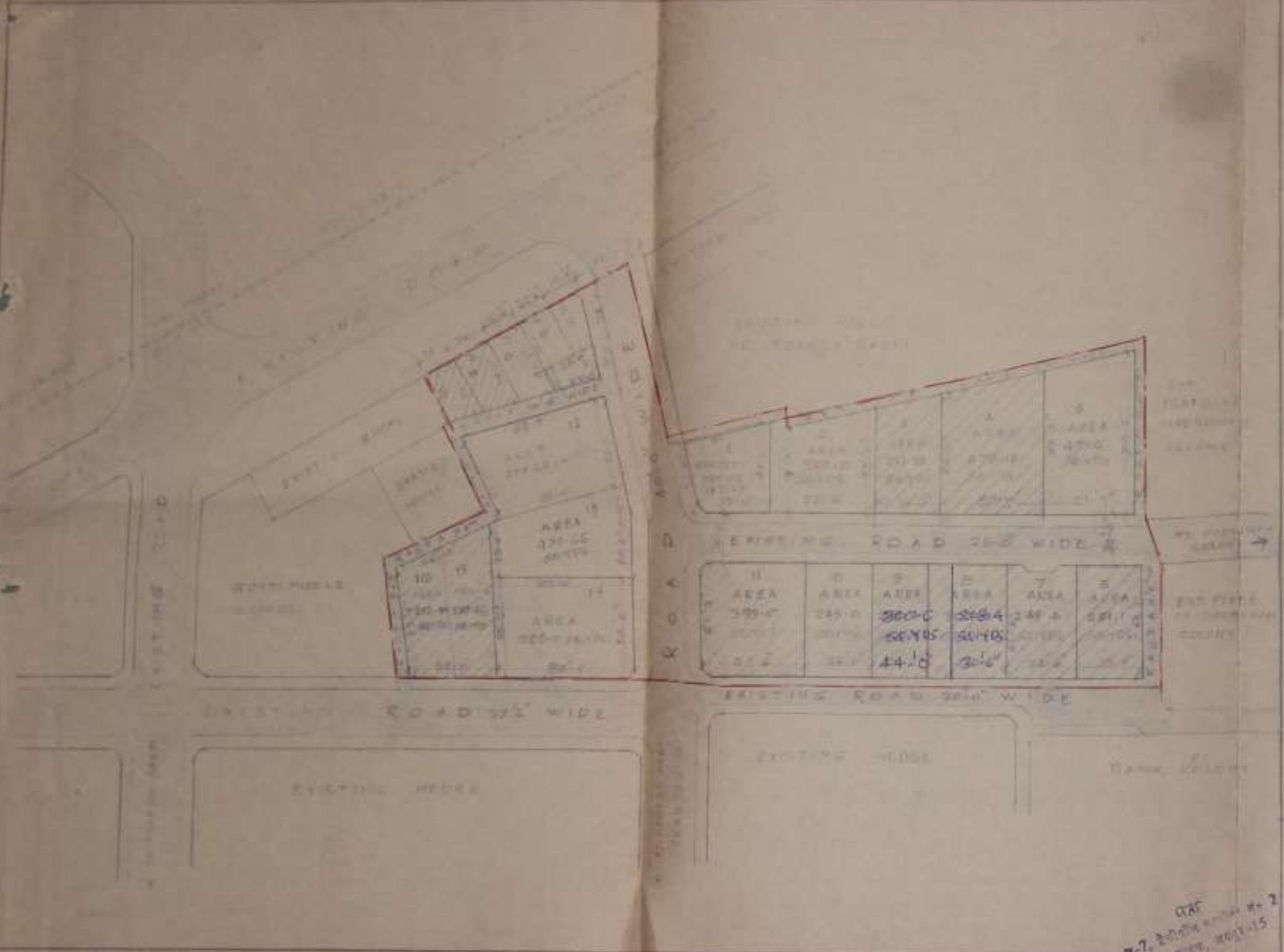

REVISED LAY-OUT PLAN OF THE TELEPHONE EMPLOYEE'S HOUSING CO-OPERATIVE SOCIETY Ltd. AT TONK FATAK SCHEME NO. 2 JAIPUR

REF.

1 RESIDENTIAL AREA 5338.89

2 SHOPS AREA 411.11

3 ROADS AREA 2115.00

4 TOTAL AREA 7865.00

5 TOTAL NO OF PLOTS 13

6 TOTAL NO OF SHOPS 6

7 BUILT UP SHOPS & PLOTS SHOWN THUS

8 VACANT SHOPS & PLOTS SHOWN THUS

9 VILLAGE RAMPURA ROOPA KHASRA NO. 191

SCALE :- 50 FT = 1 INCH

SECRETARY

B. L. VERMA

JAIPUR

342

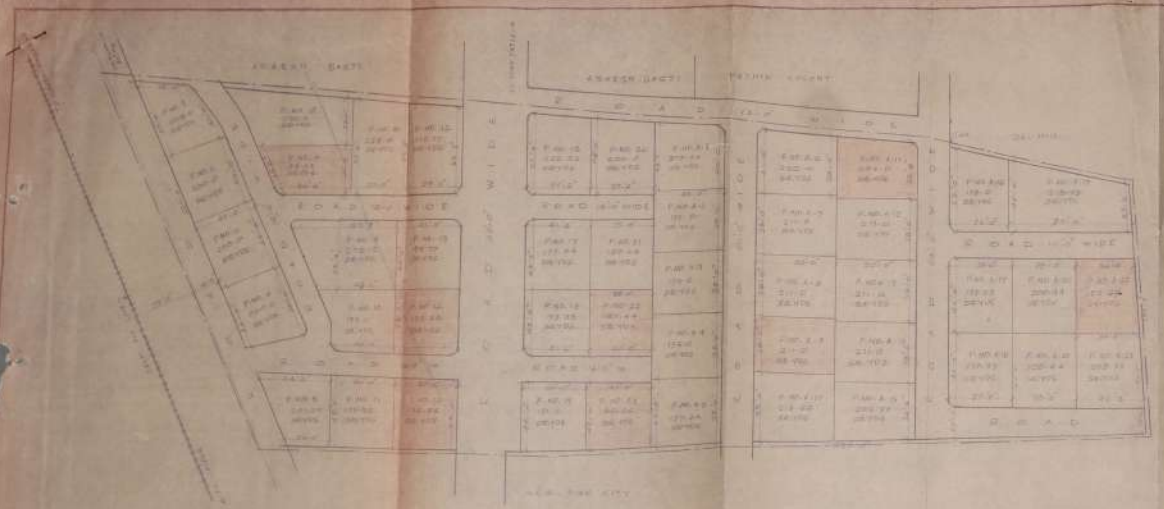

KHASRA & KEY MAP

AREA ANALYSIS:-

1. RESIDENTIAL AREA 3478.52 SQ.YDS.
2. ROAD AREA 1221.44 SQ.YDS.
3. TOTAL LAND AREA 12,100.00 SQ.YDS.

KEY:-

1. TOTAL NO. OF PLOTS 46
2. VILLAGE FOR PURA PURA K.NO. 138, 157
3. EQUITY PLOTS SHOWN THUS
4. VACANT PLOTS SHOWN THUS

REVISED LAYOUT PLAN OF TELEPHONE EMPLOYEES HOUSING CO-OPERATIVE SOCIETY NEAR TONK FATAK JAIPUR SCALE - 32 FT = 1 INCH

Dr. L. VERMA
Chairman
Govt. Nalanda Institute
JAIPUR-302001
Licence No.

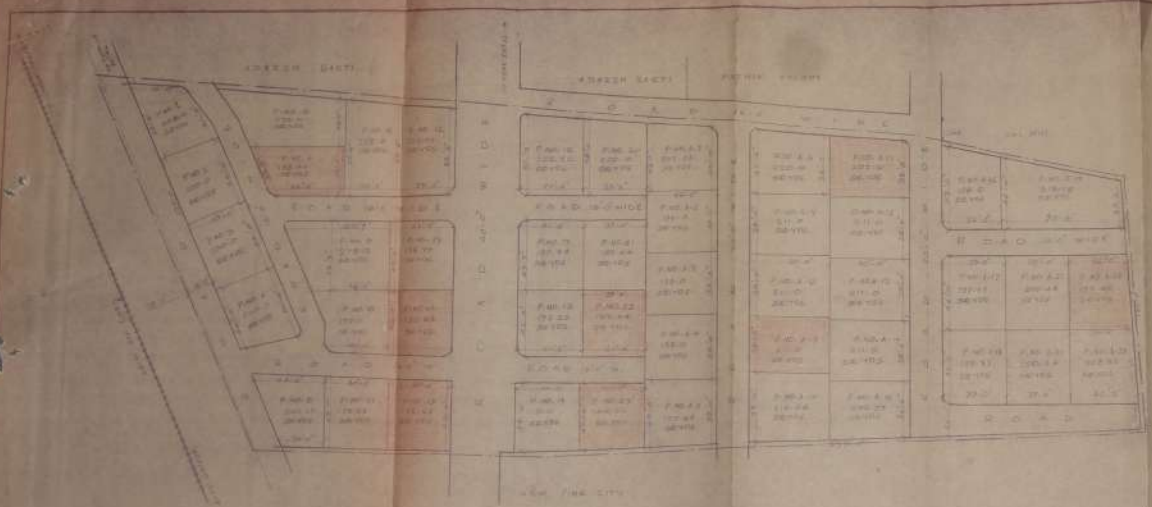

KHASRA & KEY MAP

AREA ANALYSIS:-

RESIDENTIAL AREA 3478.50 SQ.YDS.

ROADS AREA 2021.44 SQ.YDS.

TOTAL LAND AREA 15,100.00 SQ.YDS.

FEE:-

TOTAL NO. OF PLOTS 48

VILLAGE DAMPUR KHASRA NO. 1[illegible]

EQUILIBRIUM PLOTS SHOWN THUS

VACANT PLOTS SHOWN THUS

REVISED LAYOUT PLAN OF TELEPHONE EMPLOYEES HOUSING CO-OPERATIVE SOCIETY NEAR TONK FATAK JAIPUR SCALE: 1" = 1 INCH

Nine
[illegible]

[illegible]
Engineer
[illegible]
JAIPUR-[illegible]
Layout No. [illegible]



KHASRA MAP

AREA ANALYSIS:-

RESIDENTIAL AREA

ROADS AREA

TOTAL LAND AREA

SEE :-

REVISED LAY-OUT PLAN OF TELEPHONE EMPLOYEES HOUSING CO-OPERATIVE SOCIETY NEAR TONK FATAK JAIPUR SCALE

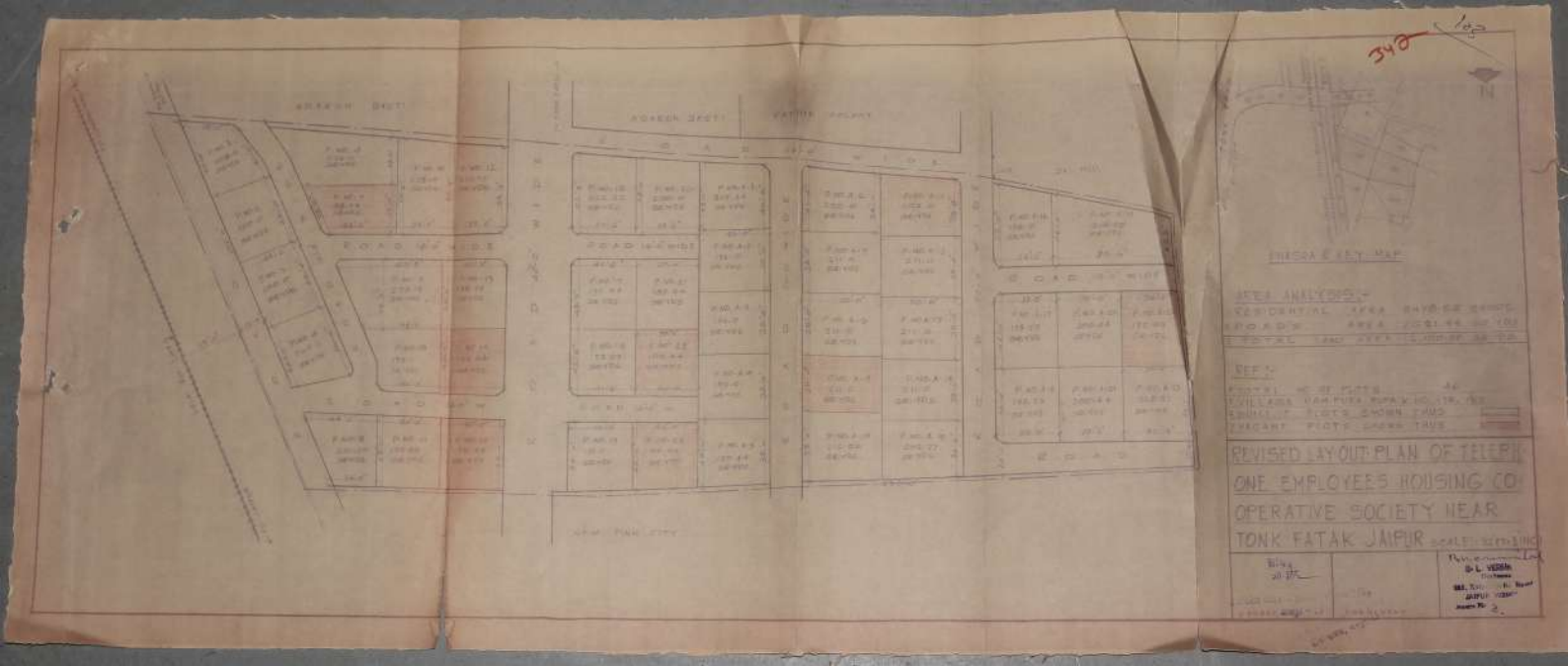
342
N
REVISED LAY OUT PLAN OF TELERI
ONE EMPLOYEES HOUSING CO
OPERATIVE SOCIETY NEAR
TONK FATAK JAIPUR

321

REGISTRATION NO 1930-L. DT 22-1-

82

PROPOSED LAY-OUT PLAN OF COLONY FOR THE TELEPHONE EMPLOYEES HOUSING CO-OPERATIVE SOCIETY LTD. NEAR TONK FATAK RAMPURA ROOPA. KHASARA NO 191. JAIPUR (SCHEME NO 2)

SCALE: 50 FT = 1 INCH

REFERENCES :-

1. PROPOSED PLOTS 11
2. PROPOSED SHOPS 18
3. TOTAL PLOTS AREA ..... = 5378.0 SQYDS
4. TOTAL SHOPS AREA ..... = 747.0 " "
5. TOTAL ROAD AREA ..... = 1740.0 " "
6. TOTAL LAND UNDER POSSESSION = 7865.0 " "
7. TOTAL LAND PURCHASED ..... = 7865.0 " "
8. SOCIETY'S LAND SHOWN THUS ..... [ ]

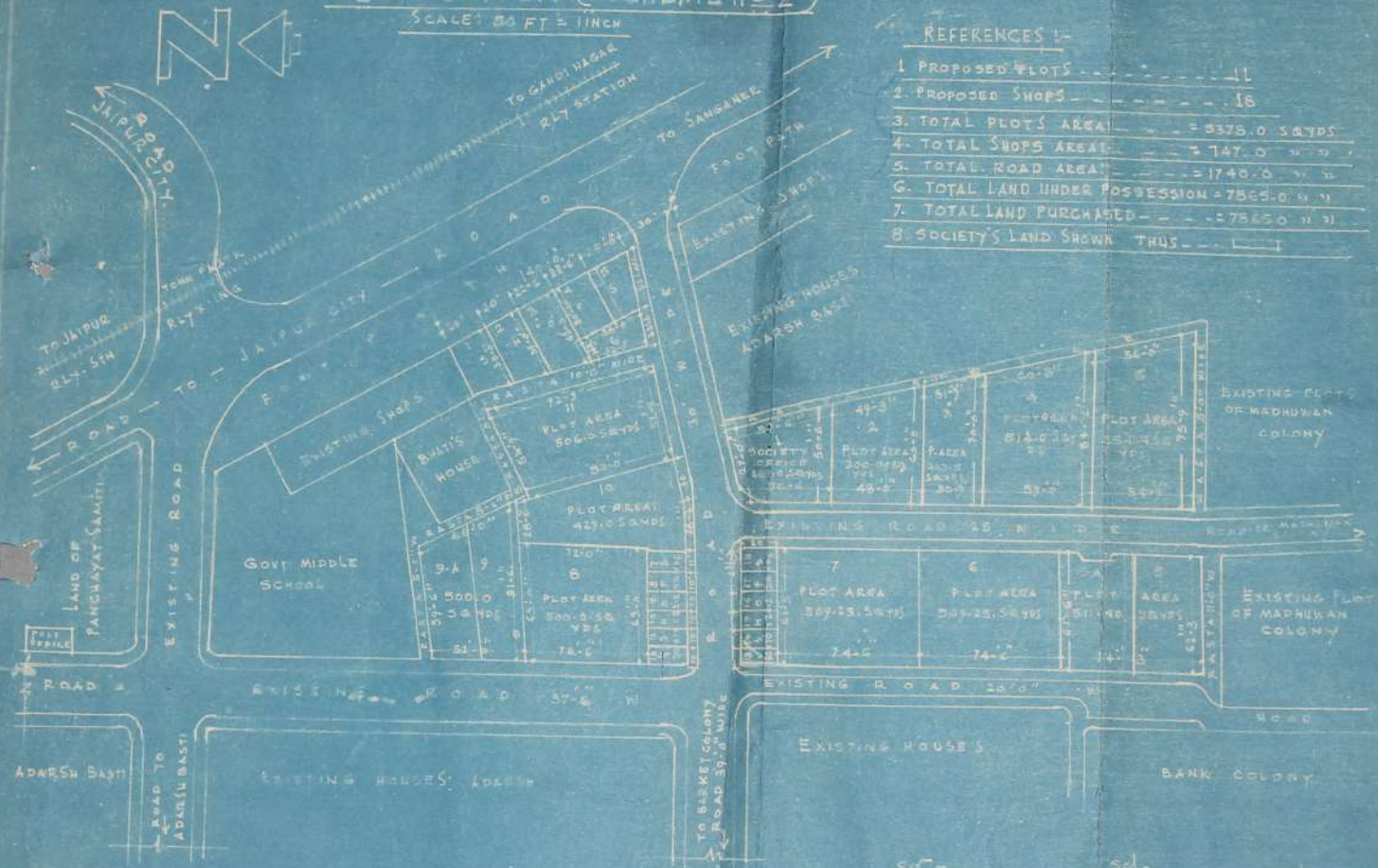

Sd/-
राम नारायण इन्जीनीयर
नं. प. पा. न. 16 जयपुर
DRAWN BY

Sd/-
SECRETARY
(B.L. MAHESHWARY)

Sd/-
PRESIDENT
(R.R. BHARGAVA)

322

REGISTRATION NO. 1930. L. DT. 82

PROPOSED LAY-OUT PLAN OF COLONY FOR THE TELEPHONE EMPLOYEES HOUSING CO-OPERATIVE SOCIETY LTD. NEAR TONK FATAK-RAMPURA ROOPA. KHASARA

NO 191. JAIPUR (SCHEME NO 2)

SCALE: 50 FT = 1 INCH

REFERENCES :-

1. PROPOSED PLOTS - - - - - - - - - - 11
2. PROPOSED SHOPS - - - - - - - - - 18
3. TOTAL PLOTS AREA - - - = 5378.0 SQ YDS
4. TOTAL SHOPS AREA - - - = 747.0 " "
5. TOTAL ROAD AREA - - - = 1740.0 " "
6. TOTAL LAND UNDER POSSESSION = 7865.0 " "
7. TOTAL LAND PURCHASED - - - = 7865.0 " "
8. SOCIETY'S LAND SHOWN THUS - - ▭

Sd. -
राम नारायण इन्जीनीयर,
न. द. पा. न. 16 जयपुर.
DRAWN BY

Sd. -
SECRETARY
(B.L. MAHESHWARY)

Sd.
PRESIDENT
(R.R. BHARGAVA)

322-A

REGISTRATION No 1930-L 22-1-63

PROPOSED LAY-OUT PLAN OF COLONY FOR THE TELEPHONE EMPLOYEES HOUSING CO-OPERATIVE SOCIETY LTD. NEAR TONK FATAK RAMPURA ROOPA. KHASARA No 191. JAIPUR (SCHEME No 2)

SCALE: 50 FT = 1 INCH



REFERENCES:-

1. PROPOSED PLOTS 11
2. PROPOSED SHOPS 18
3. TOTAL PLOTS AREA ..... = 5378.0 SQ YDS
4. TOTAL SHOPS AREA ..... = 747.0 " "
5. TOTAL ROAD AREA ..... = 1740.0 " "
6. TOTAL LAND UNDER POSSESSION = 7865.0 " "
7. TOTAL LAND PURCHASED ..... = 7865.0 " "
8. SOCIETY'S LAND SHOWN THUS ..... [ ]

Sd/-
राम नारायण इन्जीनीयर
न.प.पा.न. 16 जयपुर
DRAWN BY

Sd/-
SECRETARY
(B.L. MAHESHWARY)

Sd/-
PRESIDENT
(R.R. BHARGAVA)


PROPOSED LAY-OUT PLAN OF COLONY FOR TELEPHONE EMPLOYEES HOUSING
CO-OPERATIVE SOCIETY LTD NEAR TONK FATAK, RAMPURA RUPA, KHASARA NO 158 & 157 JAIPUR (SCHEME NO 1)
REGISTRATION NO 1558
323
VILLAGE RAM PURA RUPA
KHASARA NO 158 & 157
ADARSH BASTI
PATHIK COLONY
EXISTING ROAD
OPEN LAND
KHASRA MAP
SCALE - 350 FT = 1 INCH
SCHEDULE OF PLOTS:-
TOTAL NO OF PLOTS
BUILT-UP PLOTS SHOWN IN HATCHING
LAND USE ANALYSIS
1. RESIDENTIAL AREA
2. ROADS AREA
TOTAL AREA OF THE SCHEME
SCALE - 32 FEET = 1 INCH
LAY-OUT PLAN OF PROPOSED COLONY UNDER TELEPHONE EMPLOYEES HOUSING CO-OPERATIVE SOCIETY, NEAR TONK FATAK, JAIPUR
SECRETARY
CHAIR-MAN
DRAWN


PROPOSED LAY-OUT PLAN OF COLONY FOR TELEPHONE EMPLOYEES HOUSING
CO-OPERATIVE SOCIETY LTD NEAR TONK FATAK, RAMPURA RUPA, KHASARA NO 198 & 157 JAIPUR
REGISTRATION NO 1550
ADARSH BASTI
PATHIR COLONY
ROAD 18 WIDE
ROAD 16 WIDE
ROAD 20 WIDE
EXISTING ROAD 40 WIDE
OPEN LAND
PLOTS OF NEW PINK CITY GRAH NIRMAN SAHAKAR SAMITI LTD
VILLAGE RAM PURA RUPA
KHASARA NO 198 & 157
TONK FATAK
KHASRA MAP
SCALE - 550 FT = 1 INCH
SCHEDULE OF PLOTS
TOTAL NO OF PLOTS
BUILT-UP PLOTS SHOWN IN HATCHING
LAND USE ANALYSIS
TOTAL AREA OF THE SCHEME
SCALE - 32 FEET = 1 INCH
LAY-OUT PLAN OF PROPOSED COLONY UNDER TELEPHONE EMPLOYEES HOUSING CO-OPERATIVE SOCIETY, NEAR TONK FATAK, JAIPUR
SECRETARY
CHAIR - MAN


PROPOSED LAYOUT PLAN OF COLONY FOR
CO-OPERATIVE SOCIETY LTD NEAR TONK FATAK, RAMPURA
VILLAGE RAMPURA RUPA
KHASARA NO 198 & 157
KHASRA MAP
SCHEDULE OF PLOTS
TOTAL NO OF PLOTS
LAYOUT PLAN OF PROPOSED
COLONY UNDER TELEPHONE
EMPLOYEES HOUSING CO-OPERATIVE
SOCIETY NEAR TONK FATAK JAIPUR
SECRETARY
CHAIRMAN

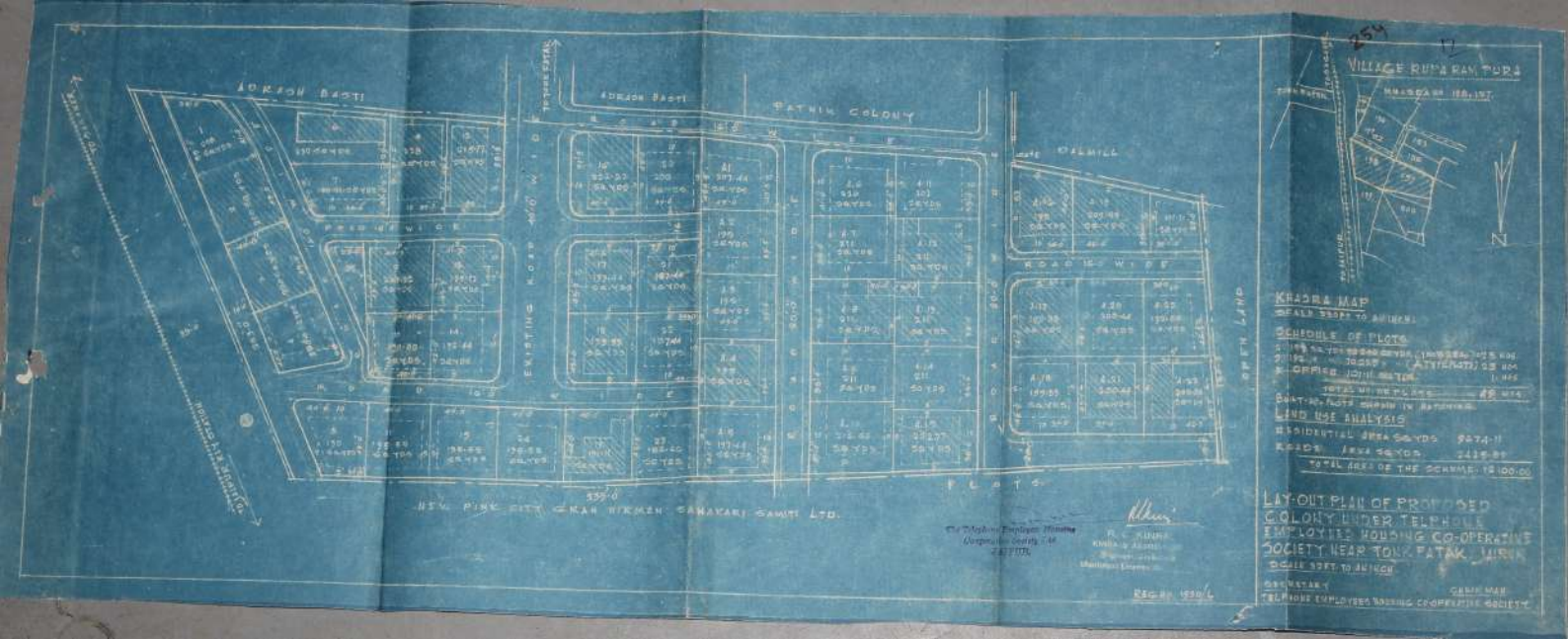

ADRASH BASTI
ADRASH BASTI
PATHIK COLONY
DALMILL
ROAD 16 WIDE
ROAD 16 WIDE
ROAD 16 WIDE
ROAD 16 WIDE
EXISTING ROAD 40'-0" WIDE
OPEN LAND
PLOTS
NEW PINK CITY GRAH NIRMAN SAHAKARI SAMITI LTD.
VILLAGE RUPA RAM PURA
KHASRA MAP
SCALE 1500 TO AN INCH
SCHEDULE OF PLOTS
LAND USE ANALYSIS
RESIDENTIAL AREA SQ.YDS
ROADS AREA SQ.YDS
TOTAL AREA OF THE SCHEME
LAY-OUT PLAN OF PROPOSED COLONY UNDER TELPHONE EMPLOYEES HOUSING CO-OPERATIVE SOCIETY NEAR TONK FATAK, JAIPUR
SCALE 50 FT. TO AN INCH
SECRETARY
CHAIRMAN
TELPHONE EMPLOYEES HOUSING CO-OPERATIVE SOCIETY

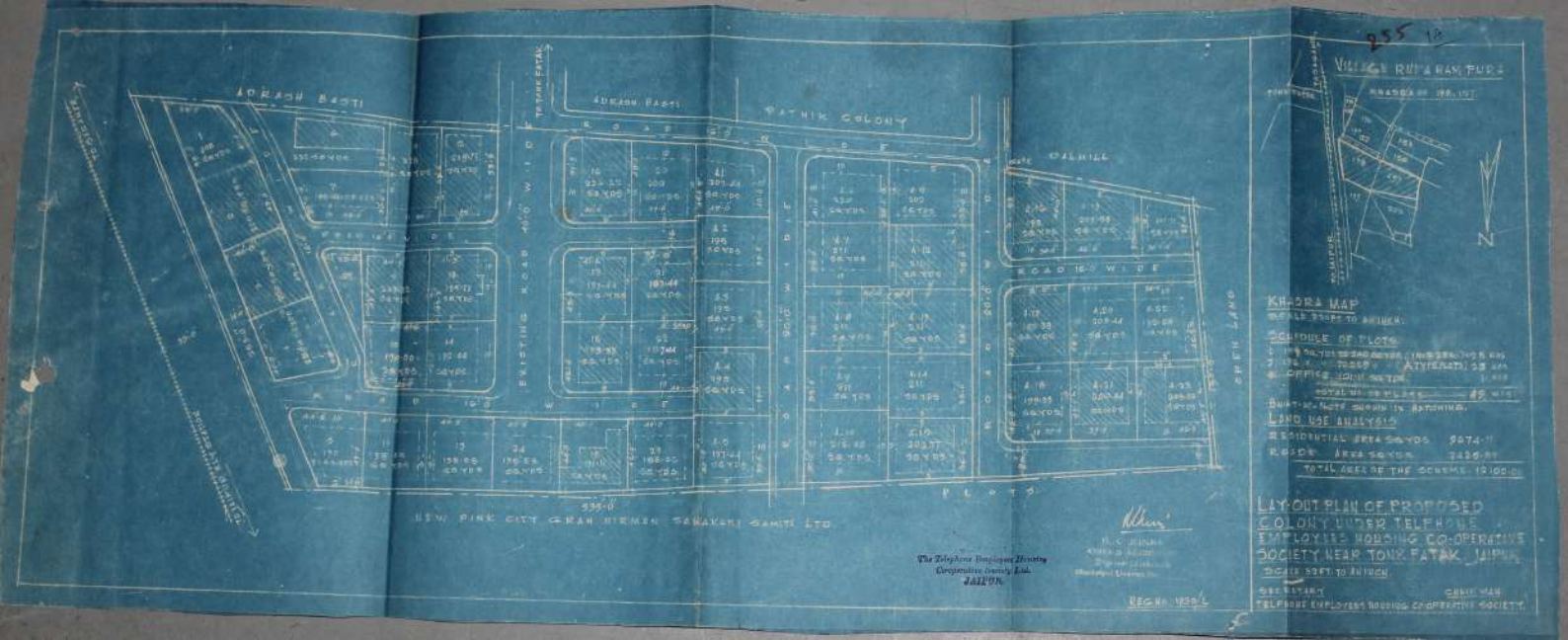
255
ADRASH BASTI
ADRASH BASTI
PATHIK COLONY
TO TONK FATAK
ROAD 60' WIDE
ROAD 16' WIDE
ROAD 20' WIDE
EXISTING ROAD 40'0" WIDE
OPEN LAND
PLOTS
NEW PINK CITY GRAM NIRMAN SAHAKARI SAMITI LTD.
The Telephone Employees Housing Co-operative Society Ltd. JAIPUR.
REG. No. 1939/L
VILLAGE RUPA RAM PURA
KHADRA MAP
SCALE 250FT TO AN INCH.
SCHEDULE OF PLOTS
TOTAL NO. OF PLOTS
LAND USE ANALYSIS
RESIDENTIAL AREA SQ.YDS.
ROADS AREA SQ.YDS.
TOTAL AREA OF THE SCHEME
LAY-OUT PLAN OF PROPOSED COLONY UNDER TELEPHONE EMPLOYEES HOUSING CO-OPERATIVE SOCIETY NEAR TONK FATAK JAIPUR
SCALE 50FT TO AN INCH
SECRETARY
CHAIRMAN
TELEPHONE EMPLOYEES HOUSING CO-OPERATIVE SOCIETY

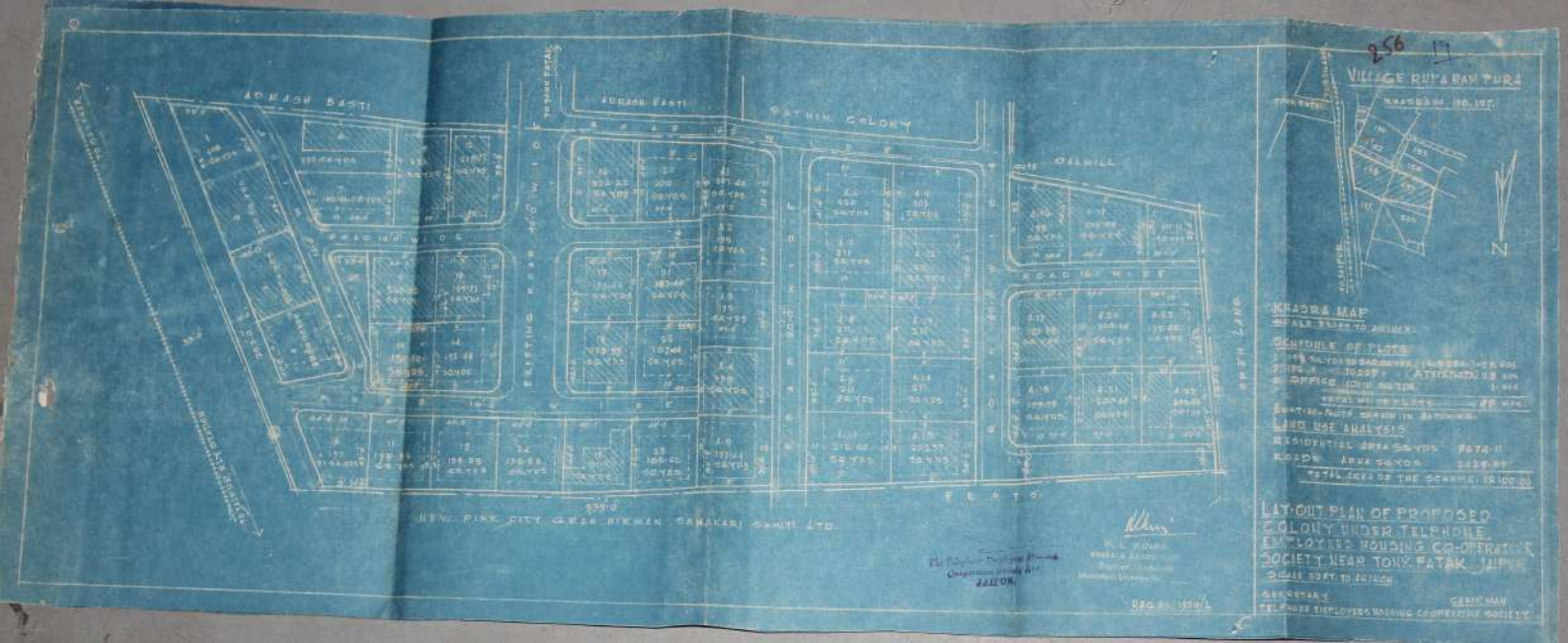
256
VILLAGE RUPA RAM PURA
KHASRA MAP
SCHEDULE OF PLOTS
LAND USE ANALYSIS
RESIDENTIAL AREA SQ.YDS
ROADS AREA SQ.YDS
TOTAL AREA OF THE SCHEME
LAY-OUT PLAN OF PROPOSED
COLONY UNDER TELPHONE
EMPLOYEES HOUSING CO-OPERATIVE
SOCIETY NEAR TONK FATAK JAIPUR
SCALE 50 FT. TO AN INCH
SECRETARY
CHAIRMAN
TELPHONE EMPLOYEES HOUSING CO-OPERATIVE SOCIETY
ADRASH BASTI
PATHIN COLONY
OALMILL
ROAD 160' WIDE
EXISTING ROAD 40'0" WIDE
TO TONK FATAK
NEW PINK CITY GRAM HIRMAN SAHAKARI SAMITI LTD.
PRATO
OPEN LAND
N

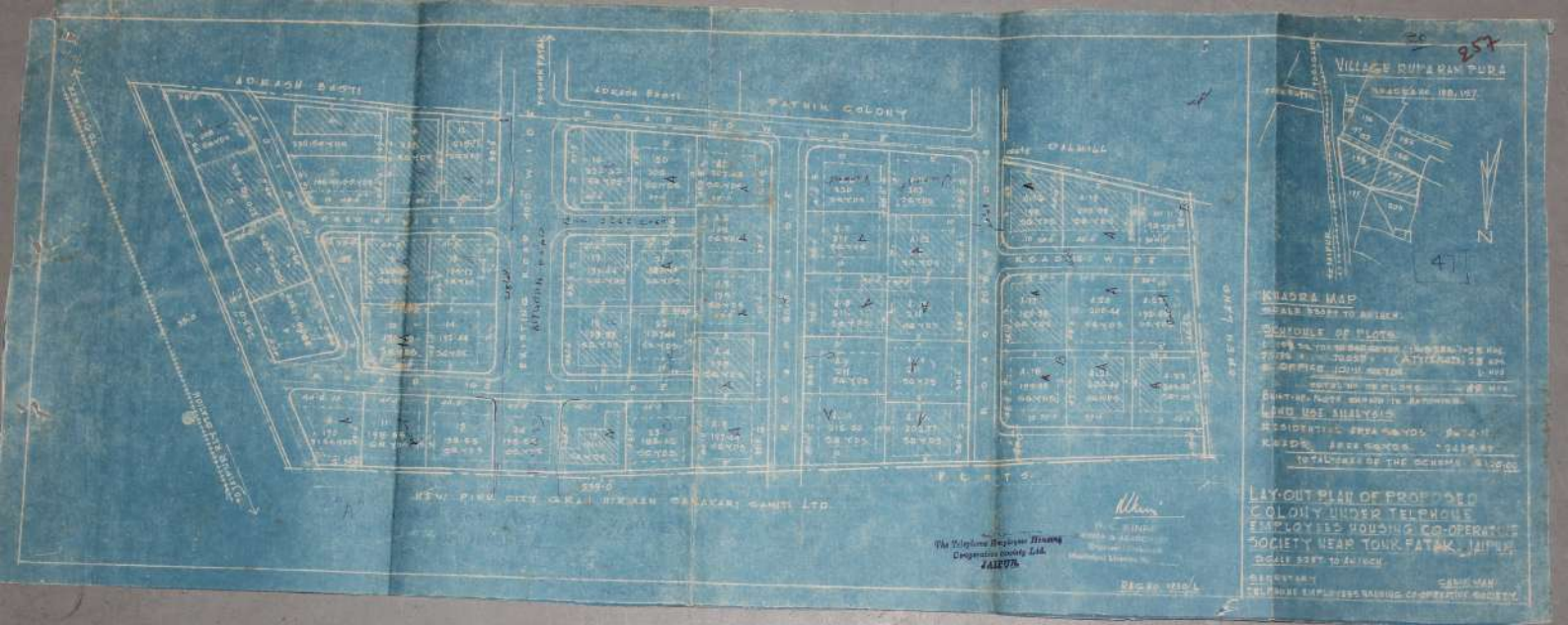

257
VILLAGE RUPA RAM PURA
KHASRA MAP
SCHEDULE OF PLOTS
LAND USE ANALYSIS
LAY-OUT PLAN OF PROPOSED COLONY UNDER TELPHONE EMPLOYEES HOUSING CO-OPERATIVE SOCIETY NEAR TONK FATAK, JAIPUR.
SCALE 1 FT. TO AN INCH.
SECRETARY
CHAIRMAN
TELPHONE EMPLOYEES HOUSING CO-OPERATIVE SOCIETY
ADRASH BASTI
PATHIK COLONY
OPEN LAND
NEW PINK CITY GRAM NIRMAN SAHAKARI SAMITI LTD.
The Telephone Employees Housing Cooperative Society Ltd.
JAIPUR.

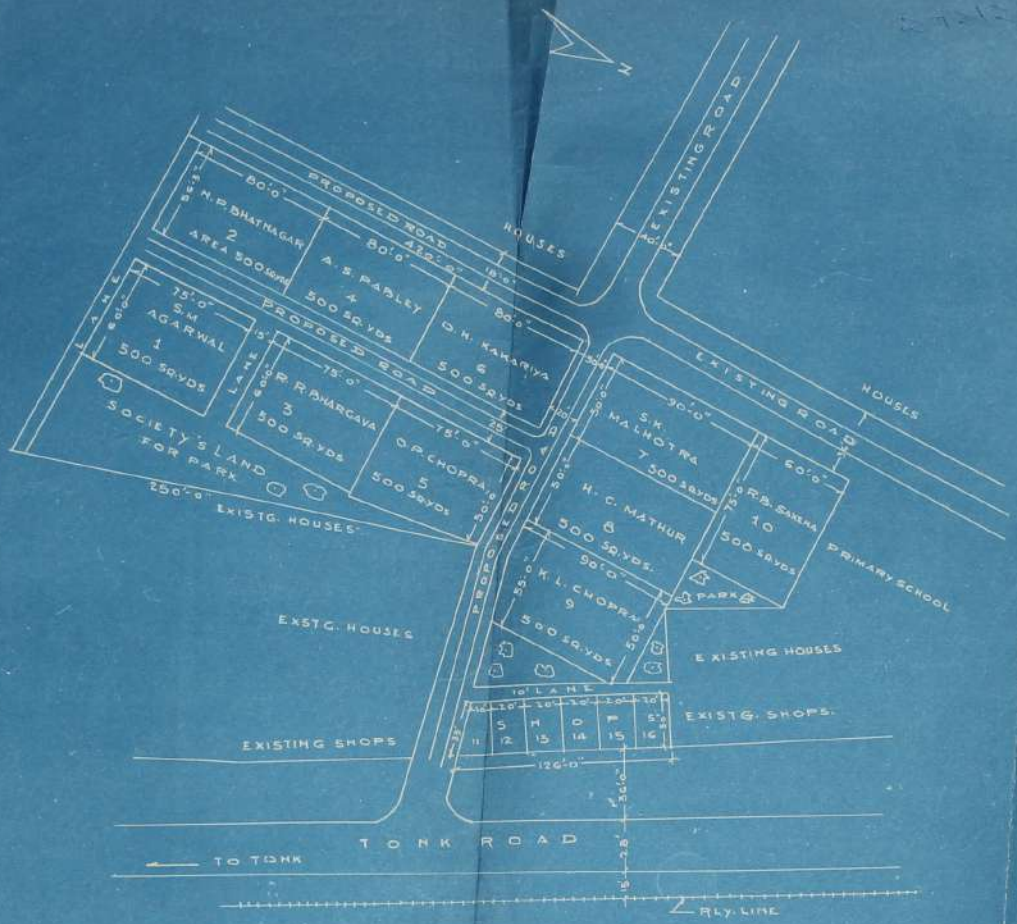

PROPOSED LAY OUT PLAN OF P&T

HOUSING COLONY; TONK ROAD, JAIPUR

SCALE 50 FT = 1 INCH

The T[illegible] Employees Housing Cooperative Society Ltd.
JAIPUR.

258

259

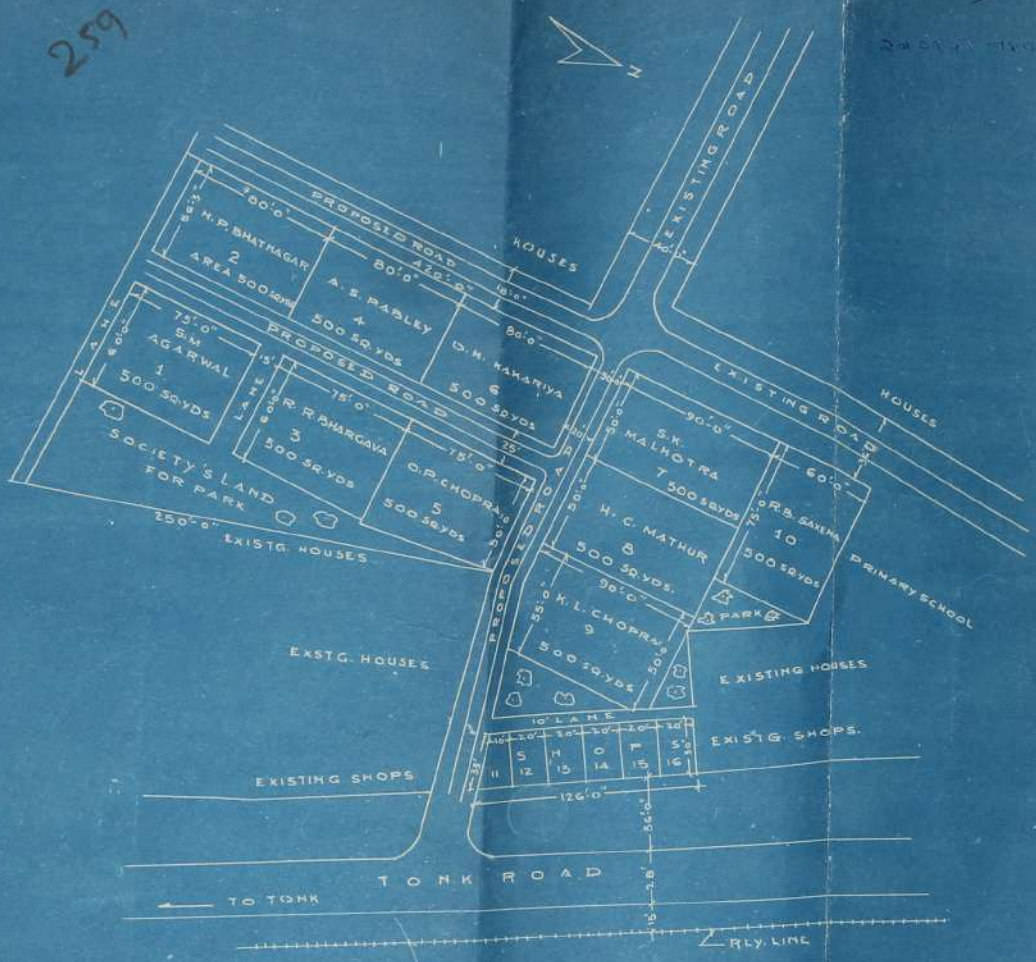

PROPOSED LAY OUT PLAN OF P&T

HOUSING COLONY, TONK ROAD, JAIPUR

SCALE 50 FT = 1 INCH

The Telephone Employees Housing Co-operative Society Ltd. JAIPUR.

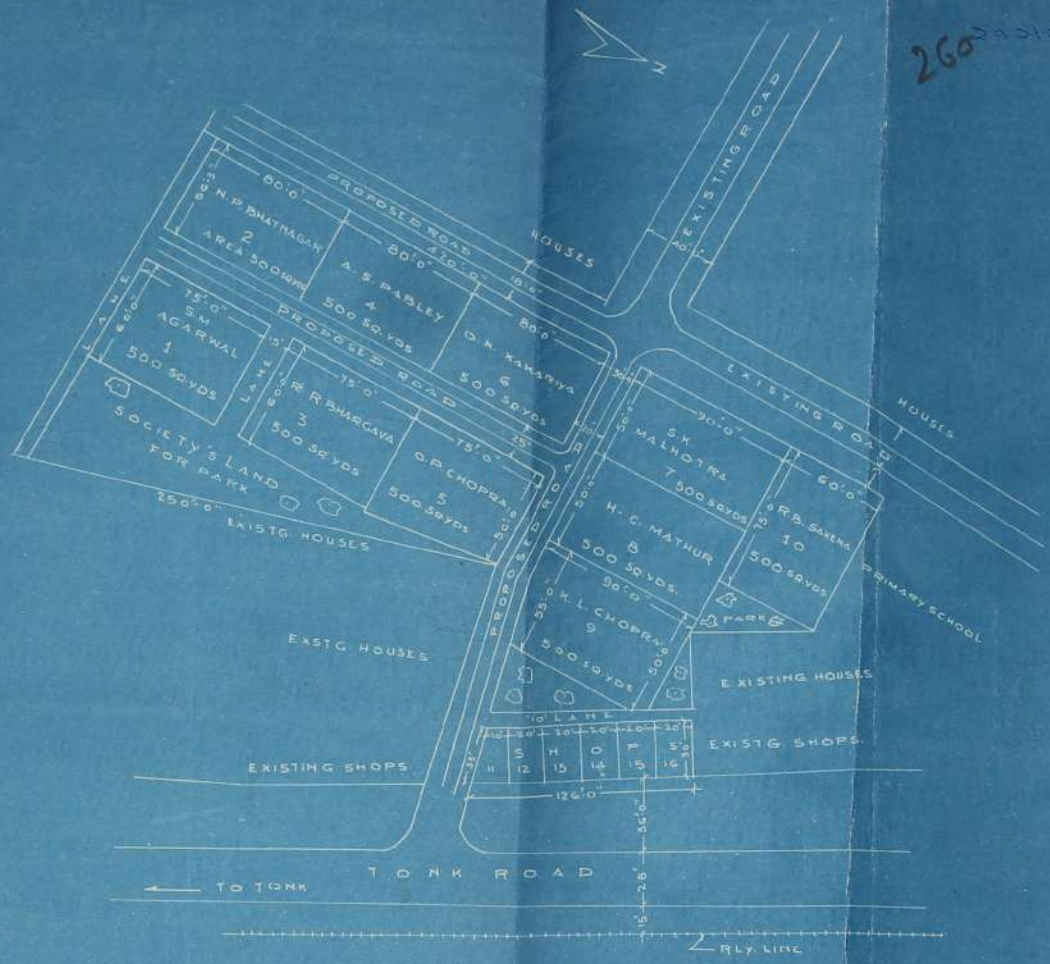

PROPOSED LAY OUT PLAN OF P&T
HOUSING COLONY, TONK ROAD, JAIPUR
SCALE 50 FT = 1 INCH

The ... Cooperative Society Ltd.
JAIPUR.

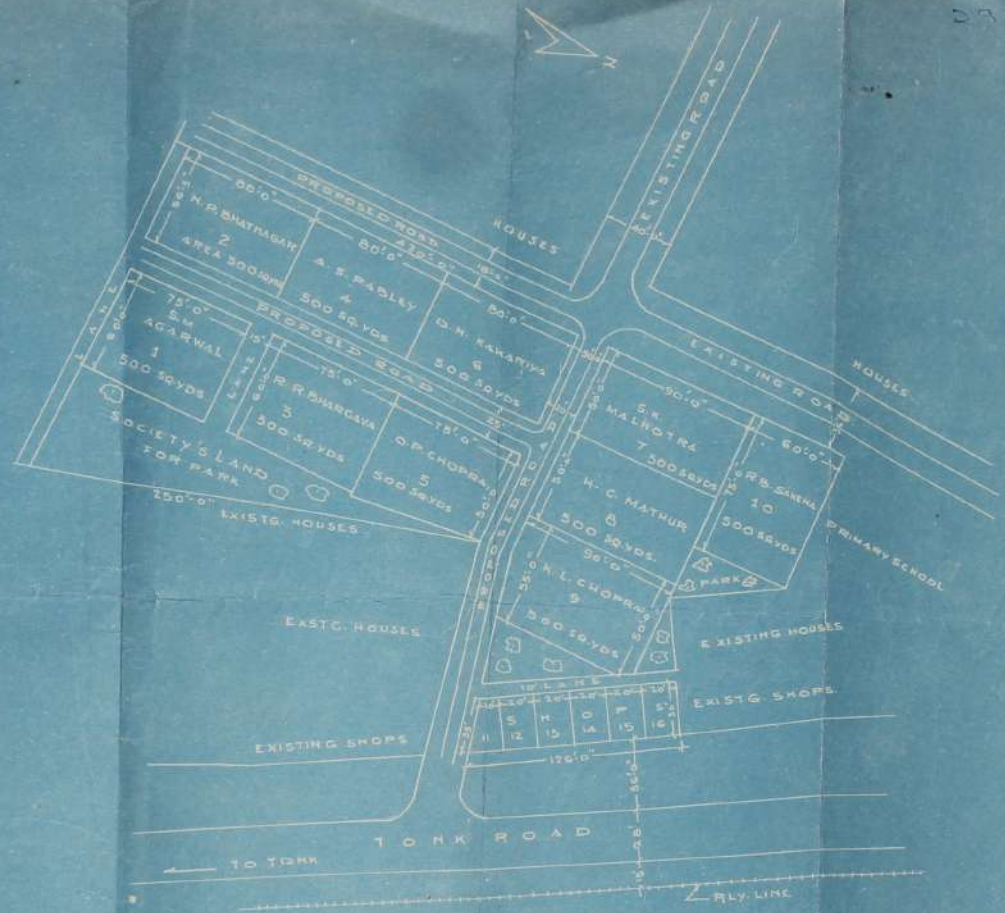

PROPOSED LAY OUT PLAN OF P&T

HOUSING COLONY, TONK ROAD, JAIPUR

SCALE 50 FT = 1 INCH

The Telephone Employees Housing Co-operative society Ltd.
JAIPUR.

PROPOSED LAY OUT PLAN OF P&T
HOUSING COLONY, TONK ROAD, JAIPUR
SCALE 50 FT = 1 INCH

The Telephone Employees Housing
Co-operative Society Ltd.
JAIPUR.

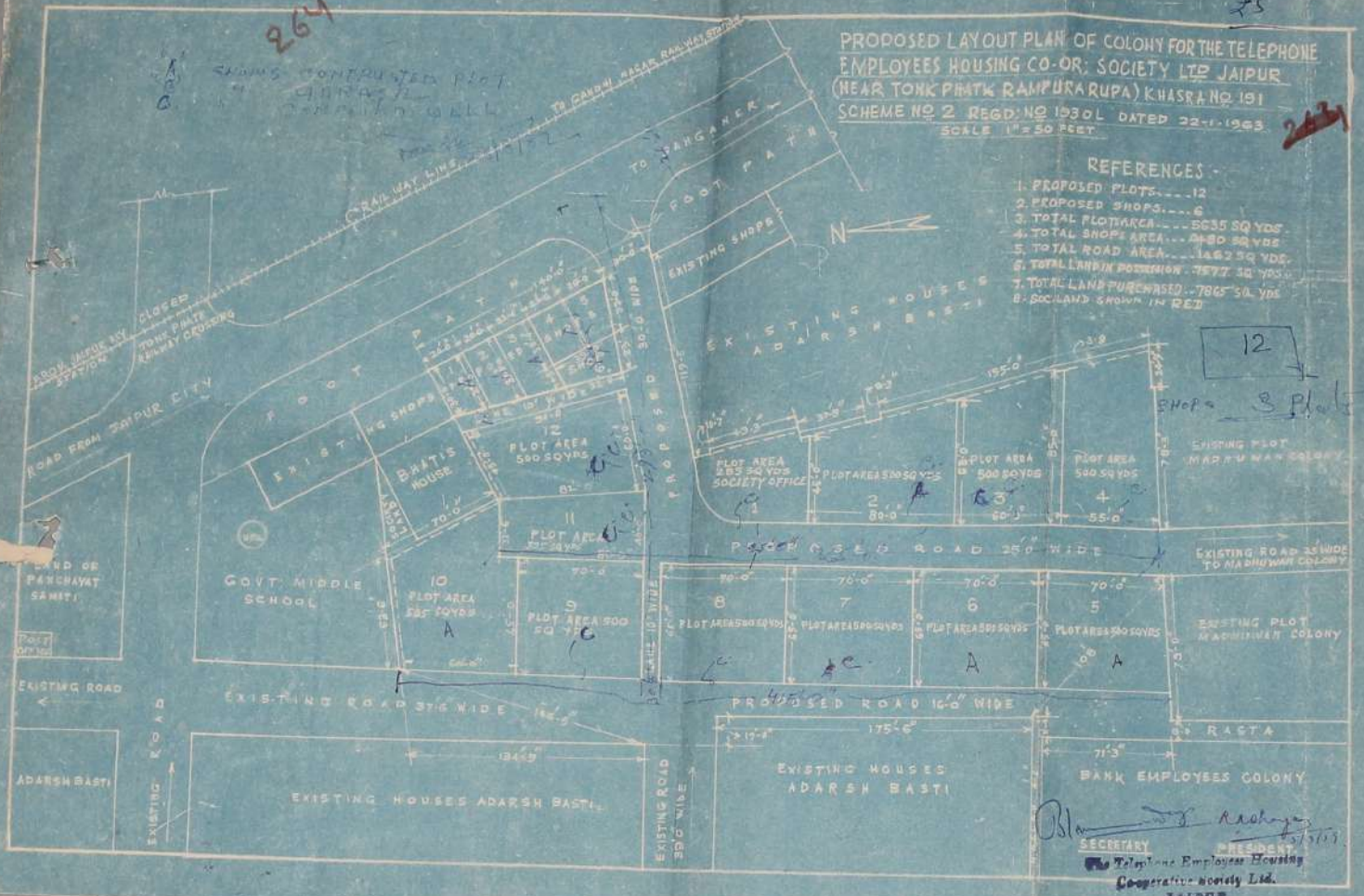
PROPOSED LAYOUT PLAN OF COLONY FOR THE TELEPHONE EMPLOYEES HOUSING CO-OR; SOCIETY LTD JAIPUR
(NEAR TONK PHATK RAMPURA RUPA) KHASRA NO 191
SCHEME NO 2 REGD: NO 1930L DATED 22-1-1963
SCALE 1" = 50 FEET
REFERENCES -
1. PROPOSED PLOTS....12
2. PROPOSED SHOPS....6
3. TOTAL PLOT AREA....5635 SQ YDS
4. TOTAL SHOPS AREA....2480 SQ YDS
5. TOTAL ROAD AREA....1462 SQ YDS
6. TOTAL LAND IN POSSESSION....7577 SQ YDS
7. TOTAL LAND PURCHASED....7865 SQ YDS
8. SOC LAND SHOWN IN RED
264
75
263
12
SHOPS 3 Plots
TO GANDHI NAGAR RAILWAY STATION
RAILWAY LINE
TO SANGANER
FOOT PATH
EXISTING SHOPS
N
EXISTING HOUSES ADARSH BASTI
FROM JAIPUR CITY STATION
CLOSED
TONK PHATK RAILWAY CROSSING
ROAD FROM JAIPUR CITY
FOOT PATH
EXISTING SHOPS
BHATIS HOUSE
PLOT AREA 500 SQ YDS
PROPOSED 30'-0" WIDE
PLOT AREA 285 SQ YDS SOCIETY OFFICE
PLOT AREA 500 SQ YDS
PLOT AREA 500 SQ YDS
PLOT AREA 500 SQ YDS
EXISTING PLOT MADHUWAN COLONY
PROPOSED ROAD 25'-0" WIDE
EXISTING ROAD 25' WIDE TO MADHUWAN COLONY
LAND OF PANCHAYAT SAMITI
GOVT MIDDLE SCHOOL
PLOT AREA 585 SQ YDS
PLOT AREA 500 SQ YDS
PLOT AREA 500 SQ YDS
PLOT AREA 500 SQ YDS
PLOT AREA 500 SQ YDS
PLOT AREA 500 SQ YDS
EXISTING PLOT MADHUWAN COLONY
EXISTING ROAD
EXISTING ROAD 37'-6" WIDE
PROPOSED ROAD 16'-0" WIDE
RASTA
ADARSH BASTI
EXISTING ROAD
EXISTING HOUSES ADARSH BASTI
EXISTING ROAD 39'-0" WIDE
EXISTING HOUSES ADARSH BASTI
BANK EMPLOYEES COLONY
SECRETARY
PRESIDENT
The Telephone Employees Housing Co-operative Society Ltd.
JAIPUR.

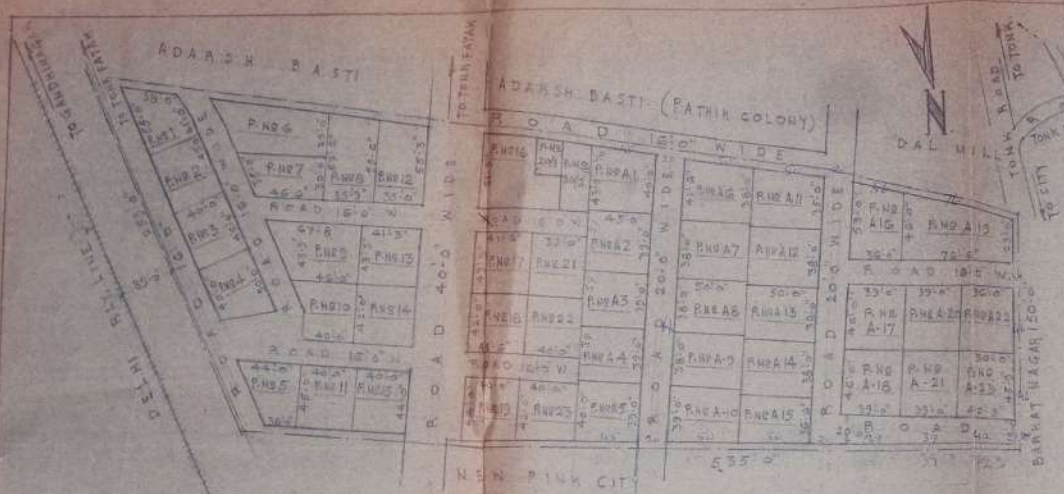

LAY-OUT PLAN (SCHEME No. 1)

SCALE: 50FT. = 1 INCH.

KEY PLAN (KHASRA NO. 138 & 137)

SCALE: 200FT. = 1 INCH.

KHASRA NO. 138, & 137

SCHEDULE OF PLOT AREA

P.NO	SQ. YDS.	P.NO	SQ. YDS.	P.NO	SQ. YDS.
1	238·00	19	191·11	A-14	211·0
2	200·00	20	67·00	A-15	202·77
3	200·00	21	187·44	A-16	198·10
4	200·00	22	187·44	A-17	193·33
5	201·25	23	186·55	A-18	193·33
6	232·00	A-1	207·44	A-19	316·75
7	188·44	A-2	196·0	A-20	200·44
8	228·00	A-3	195·0	A-21	209·44
9	278·12	A-4	195·0	A-22	192·66
10	187·11	A-5	187·44	A-23	206·33
11	193·55	A-6	220·0		
12	218·77	A-7	211·0		
13	193·77	A-8	211·0		
14	192·44	A-9	211·0		
15	193·55	A-10	210·00		
16	288·22	A-11	202·0		
17	193·44	A-12	211·0		
18	193·33	A-13	211·0		

NOTE:-

1. RESIDENTIAL PLOT AREA = 9478·56 SQ.YDS
2. ROADS AREA = 2621·44 SQ.YDS
   TOTAL = 12,100·0 SQ.YDS
3. LAND AREA = 4 BIGHA
4. TOTAL NO OF PLOTS. = 46 NOS
5. LAND VILLAGE RAMPURA ROOPA KHASRA NO. 138 & 137.

REVISED LAY-OUT PLAN OF THE TELEPHONE EMPLOYEES HOUSING CO-OPERATIVE SOCIETY LTD. NEAR TONK FATAK SCHEME No. 1 JAIPUR (RAJ.)

SECRETARY

PRESIDENT

185

91

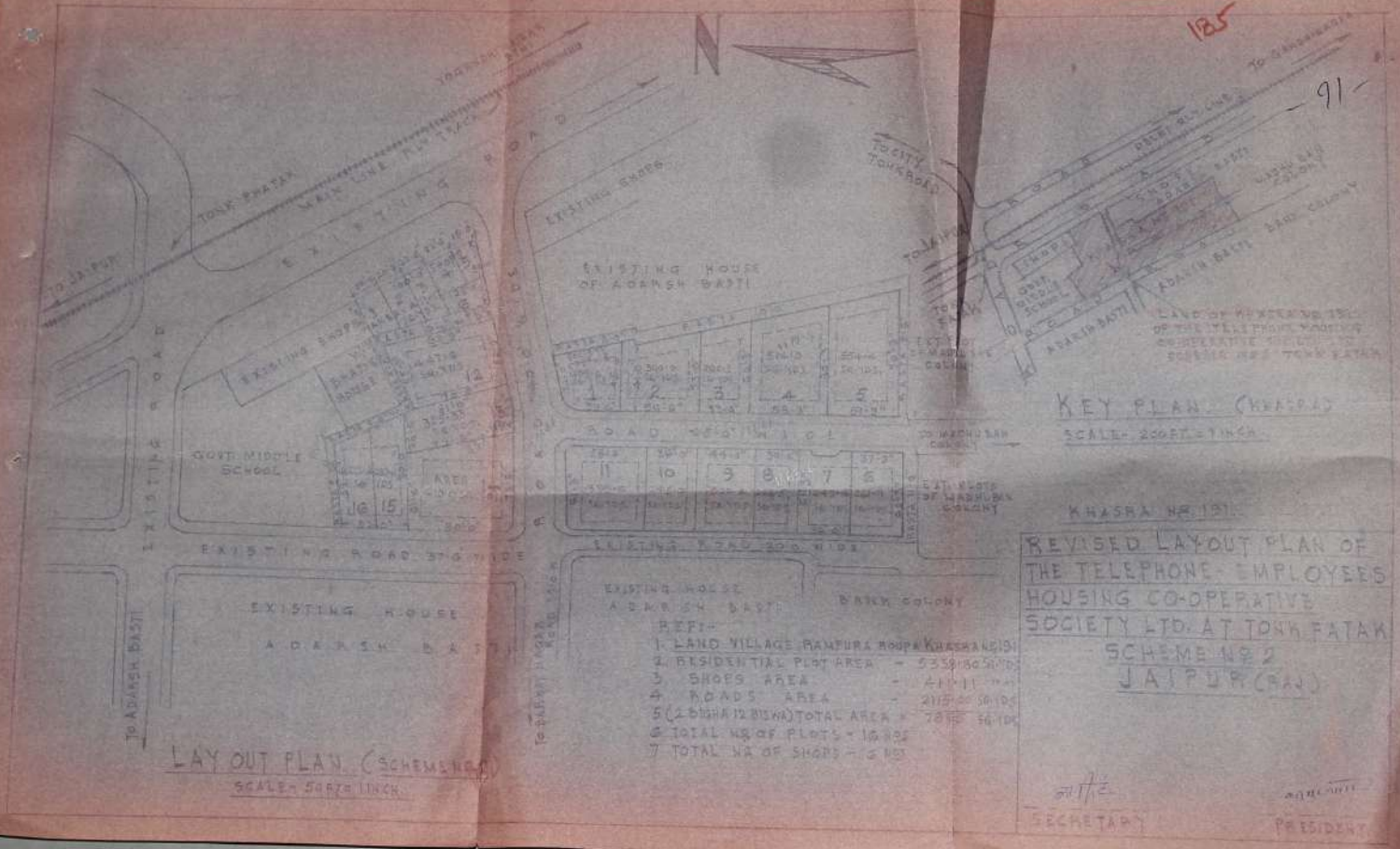

N
TO JAIPUR
TONK PHATAK
MAIN LINE RLY TRACK
EXISTING ROAD
EXISTING SHOPS
EXISTING HOUSE OF ADARSH BASTI
TO CITY TONK ROAD
TO JAIPUR
TO GANDHI NAGAR
DELHI RLY LINE
ADARSH BASTI
BANK COLONY
GOVT. MIDDLE SCHOOL
ROAD 25'-0" WIDE
EXISTING ROAD 37'-0" WIDE
EXISTING ROAD 20'-0" WIDE
EXISTING HOUSE ADARSH BASTI
BANK COLONY
TO ADARSH BASTI
TO BARKAT NAGAR ROAD
LAY OUT PLAN (SCHEME NO 2)
SCALE - 50 FT = 1 INCH
KEY PLAN (KHASRA)
SCALE - 200 FT = 1 INCH
KHASRA NO 191
REVISED LAYOUT PLAN OF THE TELEPHONE EMPLOYEES HOUSING CO-OPERATIVE SOCIETY LTD. AT TONK PATAK
SCHEME NO 2
JAIPUR (RAJ)
REF:-
1. LAND VILLAGE RAMPURA ROUPA KHASRA NO 191
2. RESIDENTIAL PLOT AREA - 5358.80 SQ. YDS
3. SHOPS AREA - 411.11 " "
4. ROADS AREA - 2115.00 SQ. YDS
5 (2 BIGHA 12 BISWA) TOTAL AREA = 78.15 SQ. YDS
6 TOTAL NO OF PLOTS - 16 NOS
7 TOTAL NO OF SHOPS - 6 NOS
SECRETARY
PRESIDENT

186

LAY OUT PLAN (SCHEME NO 2)

SCALE= 50FT=1INCH

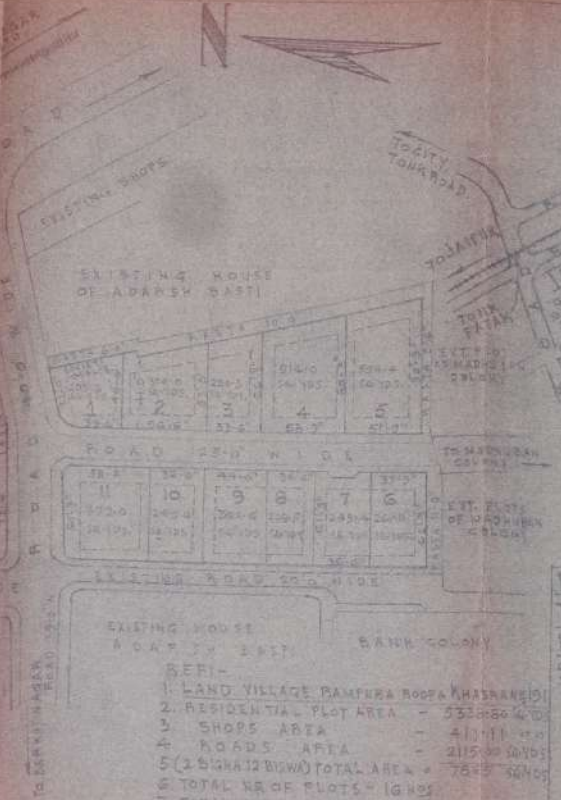

REFI-

1. LAND VILLAGE RAMPURA ROOPA KHASRA NO 131
2. RESIDENTIAL PLOT AREA - 533 SQ YDS
3. SHOPS AREA - 41 SQ YDS
4. ROADS AREA - 2115 SQ YDS
5. (2 BIGHA 12 BISWA) TOTAL AREA = 7689 SQ YDS
6. TOTAL NO OF PLOTS = 16 NOS
7. TOTAL NO OF SHOPS = 6 NOS

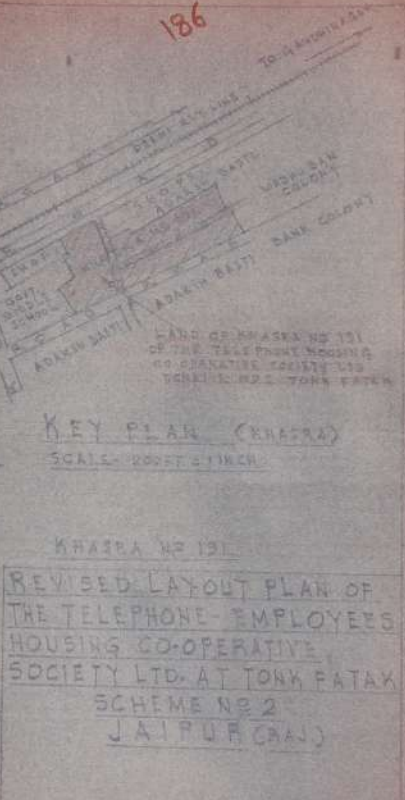

KEY PLAN (KHASRA)

SCALE= 200FT=1INCH

KHASRA NO 131

REVISED LAYOUT PLAN OF THE TELEPHONE EMPLOYEES HOUSING CO-OPERATIVE SOCIETY LTD. AT TONK FATAK SCHEME NO 2 JAIPUR (RAJ.)

SECRETARY

PRESIDENT

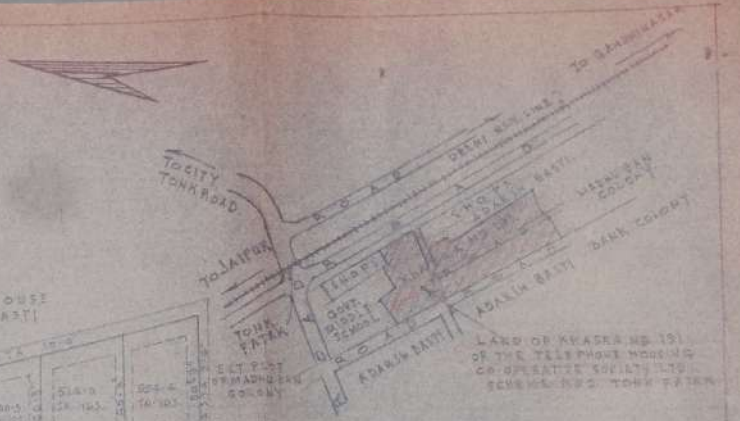

KHASRA NO 191.

REVISED LAYOUT PLAN OF THE TELEPHONE- EMPLOYEES HOUSING CO-OPERATIVE SOCIETY LTD. AT TONK FATAK SCHEME NO 2 JAIPUR (RAJ)

REF:-
1. LAND VILLAGE RAMPURA ROOPA KHASRA NO 191
2. RESIDENTIAL PLOT AREA - 5338.80 SQ. YDS
3. SHOPS AREA - 411.11 SQ YDS
4. ROADS AREA - 2115.00 SQ YDS
5. (2 BIGHA 12 BISWA) TOTAL AREA = 7864.91 SQ YDS
6. TOTAL NO OF PLOTS - 16 NOS
7. TOTAL NO OF SHOPS - 6 NOS

SECRETARY

PRESIDENT

182

88/2

Telephone Colony
Scheme No-1

LAY-OUT PLAN (SCHEME No 1)
SCALE - 1"=50'-0"

LAY-OUT PLAN OF
THE TELEPHONE EMPLOYEES
HOUSING CO-OPERATIVE
SOCIATY LTD. NEAR TONK PATAK
SCHEME NO 1
JAIPUR (RAJ.)

SECRETARY PRESIDENT

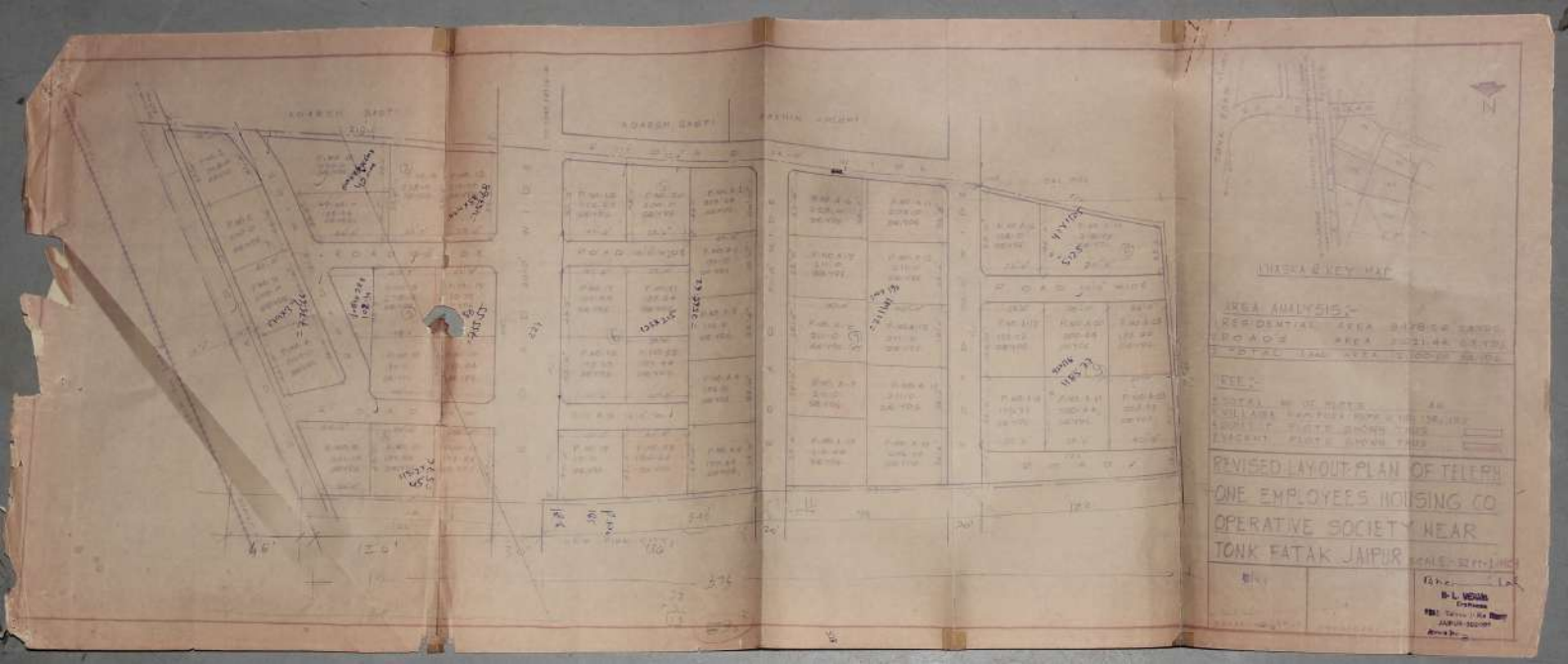
N
KEY MAP
AREA ANALYSIS
RESIDENTIAL AREA
ROADS AREA
TOTAL LAND AREA
FEE
REVISED LAYOUT PLAN OF TELEPH
ONE EMPLOYEES HOUSING CO
OPERATIVE SOCIETY NEAR
TONK FATAK JAIPUR
B-L MEHRA

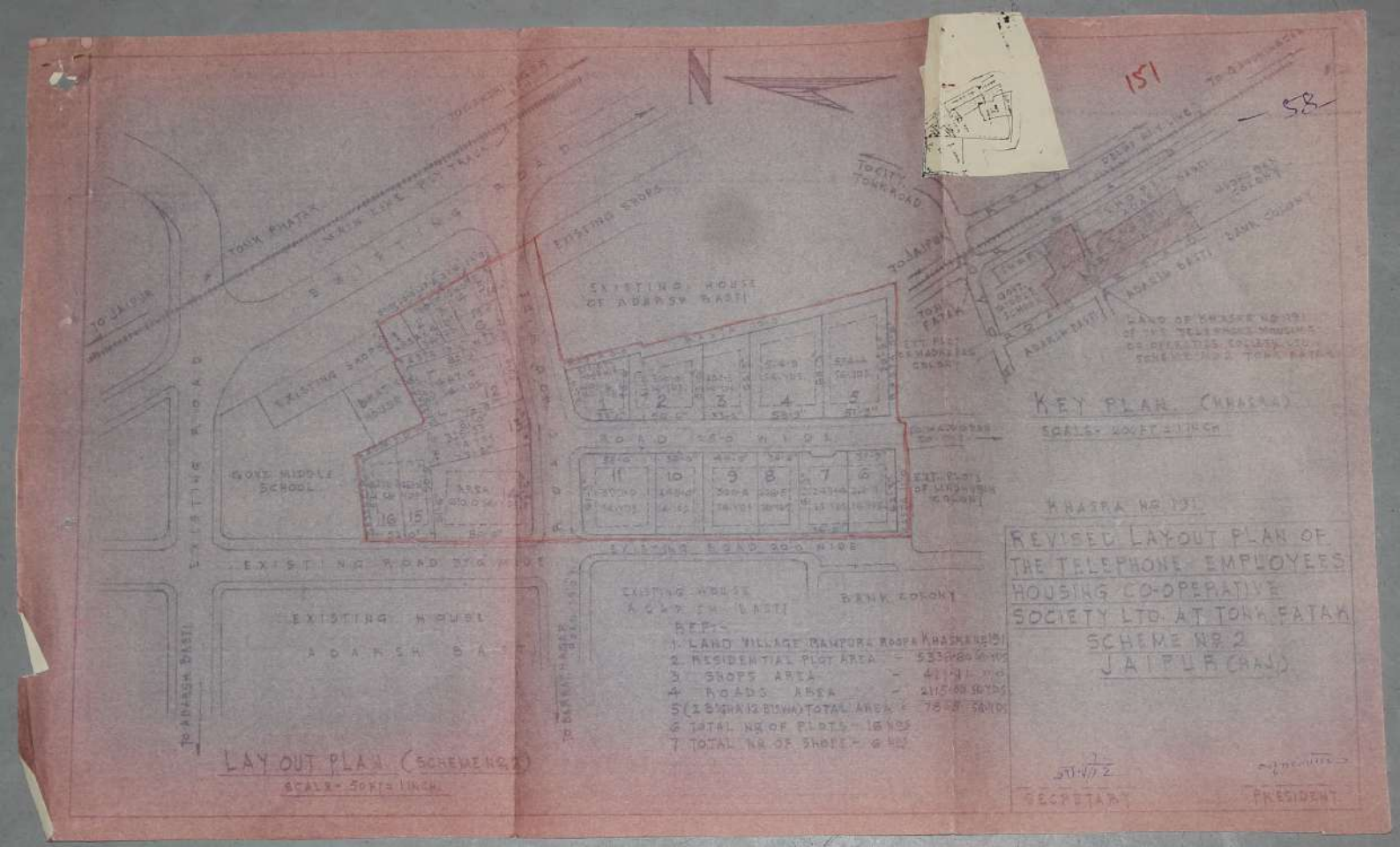
151
58
N
TO JAIPUR
TONK PHATAK
MAIN LINE PLY TRACK
EXISTING ROAD
EXISTING SHOPS
EXISTING HOUSE OF ADARSH BASTI
TO CITY TONK ROAD
TO JAIPUR
TONK PATAK
ADARSH BASTI
BANK COLONY
LAND OF KHASRA NO 191 OF THE TELEPHONE HOUSING CO-OPERATIVE SOCIETY LTD. SCHEME NO 2 TONK PATAK
KEY PLAN (KHASRA)
SCALE - 400 FT = 1 INCH
EXISTING SHOPS
BRAT HOUSE
GOVT MIDDLE SCHOOL
ROAD 25-0 WIDE
EXT. PLOTS OF MADHURAM COLONY
EXISTING ROAD 20-0 WIDE
EXISTING ROAD 30-0 WIDE
EXISTING HOUSE ADARSH BASTI
BANK COLONY
EXISTING HOUSE ADARSH BASTI
TO ADARSH BASTI
TO BARRATHAGAR
KHASRA NO 191
REVISED LAY-OUT PLAN OF THE TELEPHONE EMPLOYEES HOUSING CO-OPERATIVE SOCIETY LTD. AT TONK PATAK
SCHEME NO 2
JAIPUR (RAJ.)
REF:-
1. LAND VILLAGE RAMPURA ROOPA KHASRA NO 191
2. RESIDENTIAL PLOT AREA - 5339.80 SQ YDS
3. SHOPS AREA - 411.11 SQ YDS
4. ROADS AREA - 2115.00 SQ YDS
5 (2 BIGHA 12 BISWA) TOTAL AREA - 78.5 SQ YDS
6 TOTAL NO OF PLOTS - 16 NOS
7 TOTAL NO OF SHOPS - 6 NOS
LAY OUT PLAN (SCHEME NO 2)
SCALE - 50 FT = 1 INCH
SECRETARY
PRESIDENT

152 — 59 —

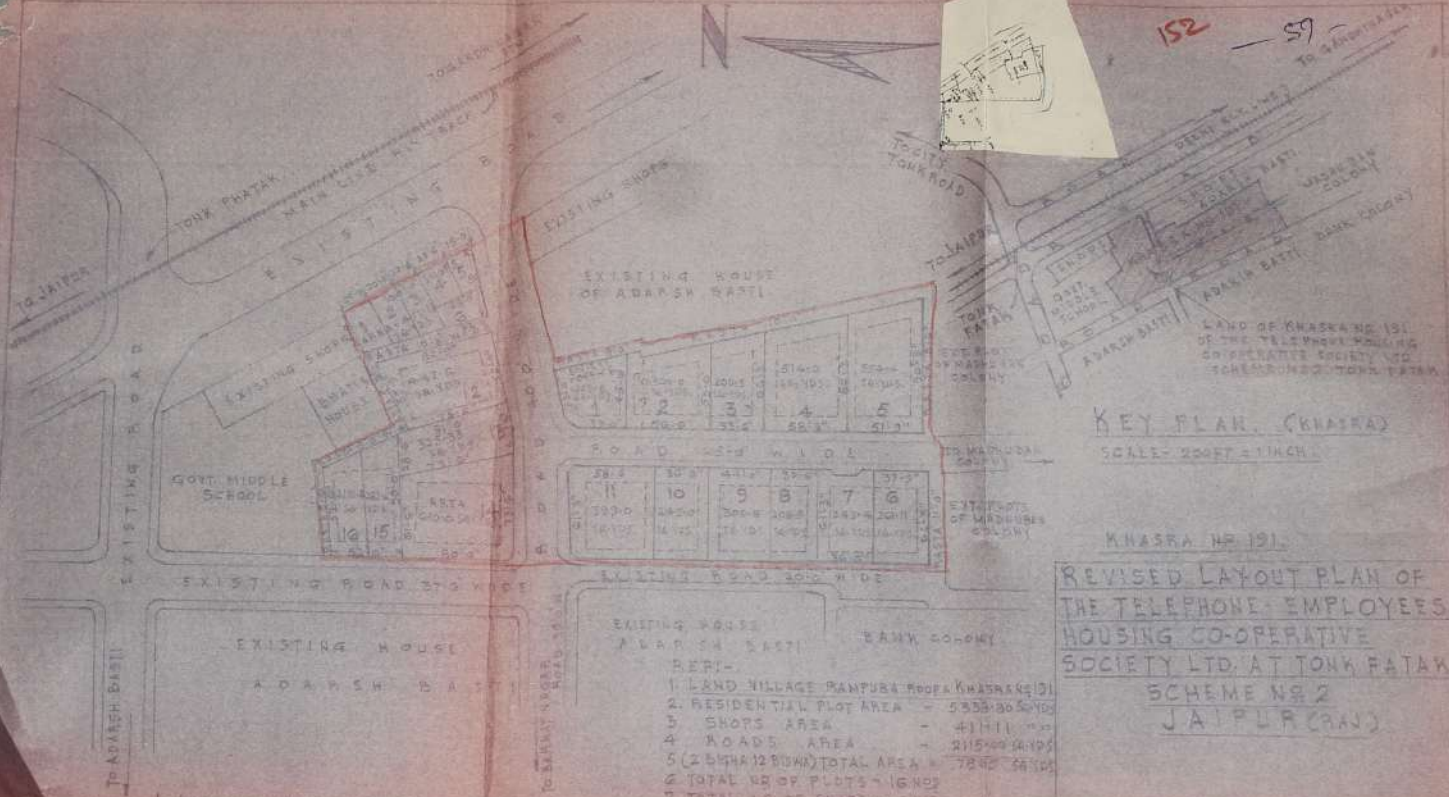

N
TO JAIPUR
TONK PHATAK
MAIN LINE RIV TRACK
EXISTING ROAD
EXISTING SHOPS
EXISTING HOUSE OF ADARSH BASTI
EXISTING SHOPS
BHATIA HOUSE
GOVT. MIDDLE SCHOOL
AREA
ROAD 25'-0" WIDE
EXISTING ROAD 37'-0" WIDE
EXISTING ROAD 20'-0" WIDE
EXISTING HOUSE ADARSH BASTI
EXISTING HOUSE ADARSH BASTI
BANK COLONY
TO ADARSH BASTI
TO BARNAT NAGAR ROAD
TO CITY TONK ROAD
TO JAIPUR
TONK PATAK
ADARSH BASTI
ADARSH BASTI
BANK COLONY
LAND OF KHASRA NO. 191 OF THE TELEPHONE HOUSING CO-OPERATIVE SOCIETY LTD. SCHEME NO. 2 TONK PATAK
KEY PLAN. (KHASRA)
SCALE- 200FT = 1 INCH.
KHASRA NO. 191.
REVISED LAYOUT PLAN OF THE TELEPHONE EMPLOYEES HOUSING CO-OPERATIVE SOCIETY LTD. AT TONK PATAK
SCHEME NO. 2
JAIPUR (RAJ.)
REF:-
1. LAND VILLAGE RAMPURA ROOF A KHASRA NO. 191
2. RESIDENTIAL PLOT AREA - 5338.80 SQ. YDS
3. SHOPS AREA - 411.11 " "
4. ROADS AREA - 2115.00 SQ. YDS
5 (2 BIGHA 12 BISWA) TOTAL AREA = 7840 SQ. YDS
6 TOTAL NO. OF PLOTS - 16 NOS
7 TOTAL NO. OF SHOPS - 6 NOS
LAY OUT PLAN (SCHEME NO. 2)
SCALE- 50FT = 1 INCH.
SECRETARY
PRESIDENT

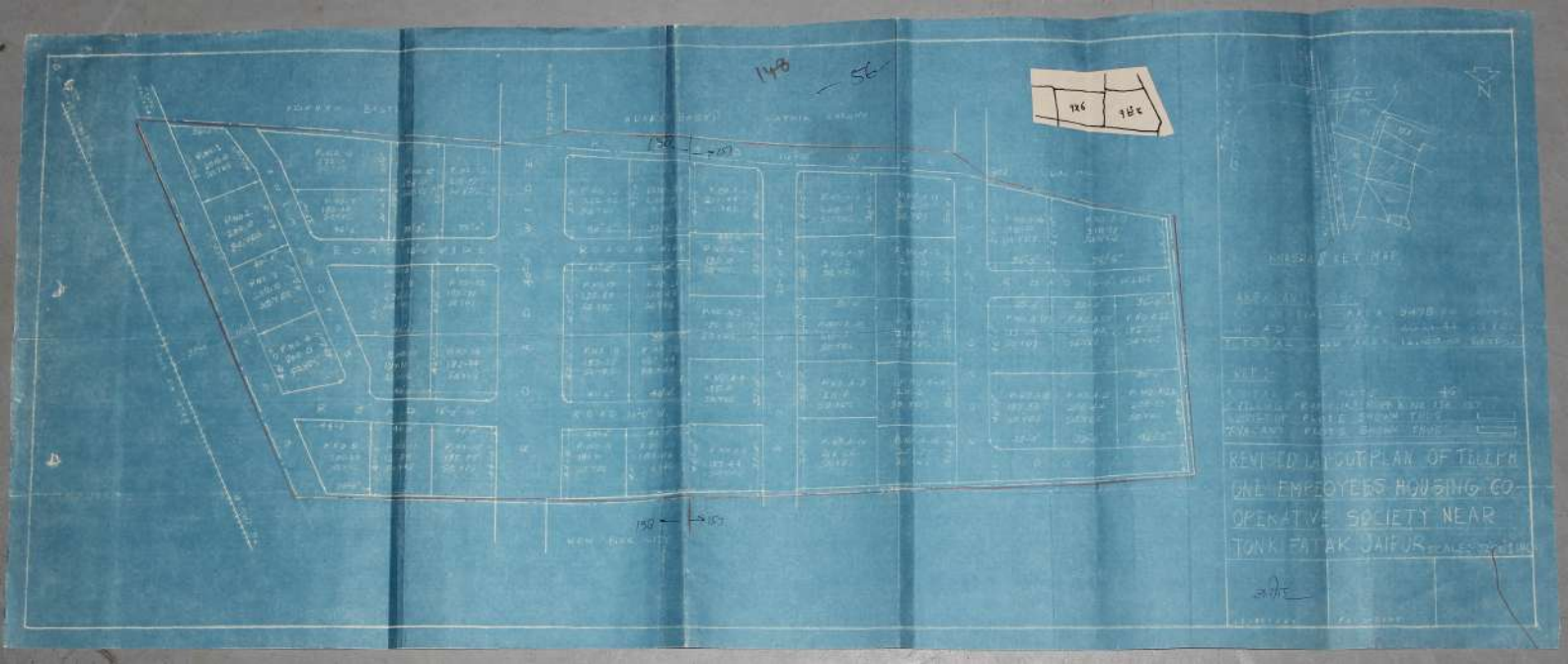
REVISED LAYOUT PLAN OF TILLER
ONE EMPLOYEES HOUSING CO-
OPERATIVE SOCIETY NEAR
TONK FATAK JAIPUR


KHASRA KEY MAP
REVISED LAYOUT PLAN OF TELEPH ONE EMPLOYEES HOUSING CO-OPERATIVE SOCIETY NEAR TONK FATAK JAIPUR


149
ADARSH BASTI
PATHIK COLONY
DAL MILL
ROAD
KHASRA & KEY MAP
AREA ANALYSIS
REF :-
REVISED LAY-OUT PLAN OF TELEPHONE EMPEOYEES HOUSING CO-OPERATIVE SOCIETY NEAR TONK FATAK JAIPUR

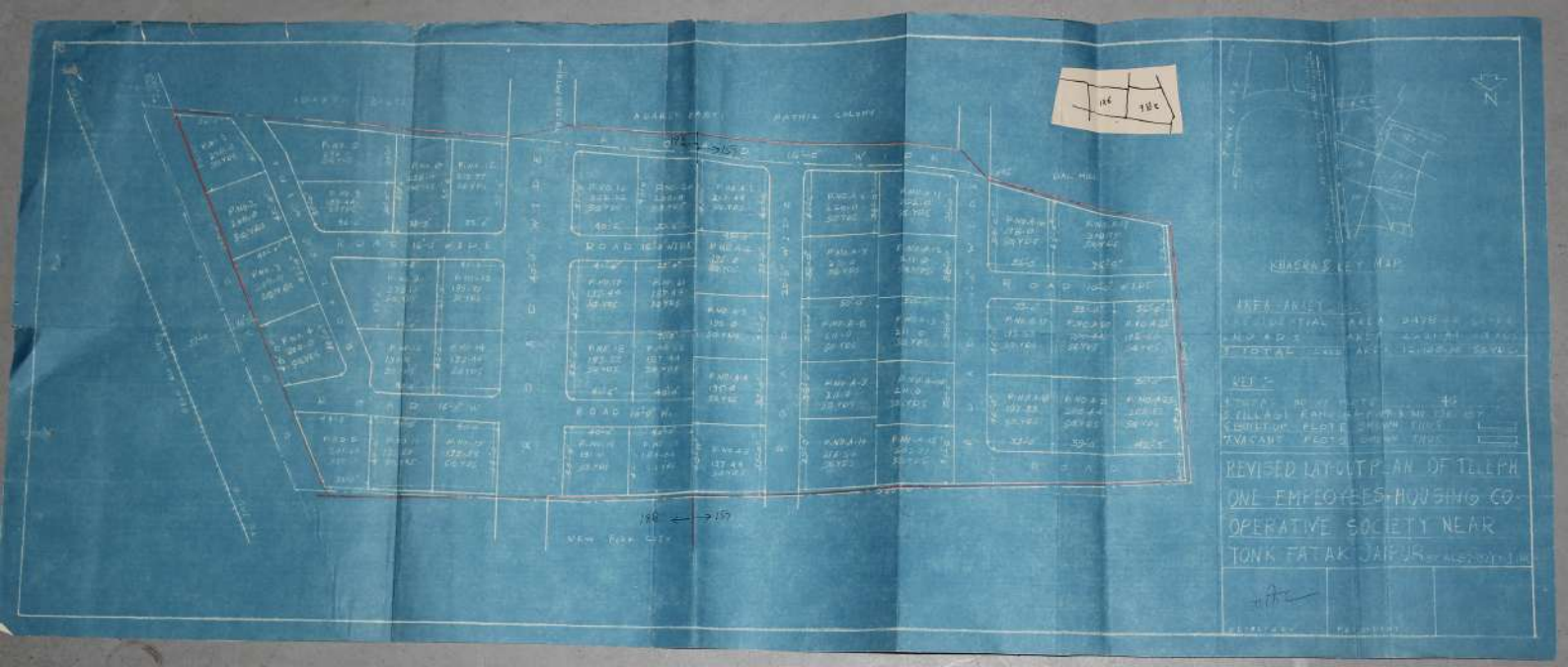
KHASRA KEY MAP
REVISED LAYOUT PLAN OF TELEPH ONE EMPLOYEES HOUSING CO-OPERATIVE SOCIETY NEAR TONK FATAK JAIPUR

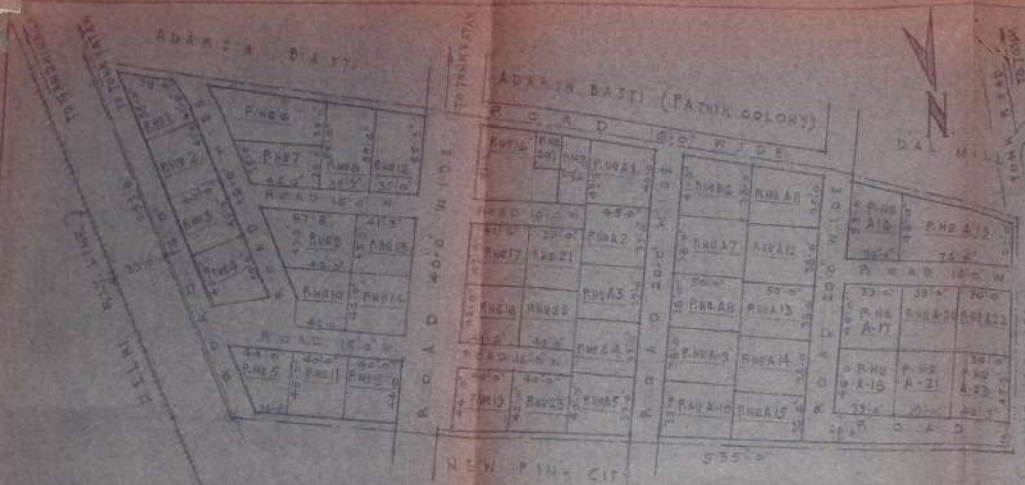

LAY-OUT PLAN (SCHEME NO 1)

SCALE- 50FT = 1 INCH.

KEY PLAN (KHASRA)

SCALE- 200FT = 1 INCH.

KHASRA NO 138, 137

SCHEDULE OF PLOT AREA

PNO	SQ YDS	PNO	SQ YDS	PNO	SQ YDS
1	208·00	19 20/1	151·11 67·00	A-14	211·0
2	200·00	20/2	67·00	A-15	192·77
3	200·00	21	187·44	A-16	198·12
4	200·00	22	187·44	A-17	193·33
5	201·25	23	180·22	A-18	189·55
6	232·00	A-1	207·44	A-19	316·77
7	188·44	A-2	193·0	A-20	200·44
8	218·00	A-3	195·0	A-21	200·44
9	218·12	A-4	195·0	A-22	192·00
10	157·11	A-5	157·44	A-23	208·33
11	193·55	A-6	210·0		
12	216·77	A-7	211·0		
13	193·77	A-8	211·0		
14	152·44	A-9	211·0		
15	156·55	A-10	210·66		
16	188·22	A-11	202·0		
17	193·44	A-12	211·0		
18	193·33	A-13	211·0		

NOTE:-

1. RESIDENTIAL PLOT AREA = 9478·56 SQ YDS
2. ROADS AREA = 2621·44 SQ YDS
   TOTAL = 12100·0 SQ YDS
3. LAND AREA = 4 BIGHA
4. TOTAL NO OF PLOTS = 46 NOS
5. LAND VILLAGE RAMPURA ROOPA KHASRA NO 138/137

REVISED LAY-OUT PLAN OF THE TELEPHONE EMPLOYEES HOUSING CO-OPERATIVE SOCIETY LTD. NEAR TONK FATAK SCHEME NO 1 JAIPUR (RAJ.)

SECRETARY

PRESIDENT

59 — 41

LAY-OUT PLAN (SCHEME NO 1)

SCALE: 50FT = 1 INCH

KEY PLAN (KHASRA)

SCALE: 200FT = 1 INCH

SCHEDULE OF PLOT AREA

PLOT NO	SQ YDS	PLOT NO	SQ YDS	PLOT NO	SQ YDS
1	208·00	18	131·11	A-14	211·0
2	208·00	19	67·00	A-15	208·27
3	208·00	20	67·00	A-16	139·10
4	208·00	21	187·44	A-17	193·33
5	208·00	22	187·44	A-18	133·33
6	208·00	23	180·00	A-19	133·33
7	232·00	A-1	207·44	A-20	316·77
8	188·44	A-2	135·10	A-21	200·44
9	228·00	A-3	135·10	A-22	200·44
10	276·12	A-4	135·10	A-23	132·00
11	199·11	A-5	121·44		208·33
12	175·55	A-6	220·10		
13	216·77	A-7	211·10		
14	128·77	A-8	211·10		
15	131·44	A-9	211·10		
16	198·55	A-10	216·66		
17	286·22	A-11	200·10		
18	186·44	A-12	211·10		
19	193·33	A-13	211·10		

NOTE:-

1. RESIDENTIAL PLOT AREA = 5478·56 SQ YDS
2. ROADS AREA = 2821·44 SQ YDS
   TOTAL = 12,300·00 SQ YDS
3. LAND AREA = 4 BIGHA
4. TOTAL NO OF PLOTS = 46 NOS
5. LAND VILLAGE RAMPURA ROOPA KHASRA NO 198/157.

KHASRA NO 198/157

REVISED LAY-OUT PLAN OF THE TELEPHONE EMPLOYEES HOUSING CO-OPERATIVE SOCIETY LTD NEAR TONK FATAK SCHEME NO 1 JAIPUR (RAJ.)

SECRETARY

PRESIDENT

60 — 42

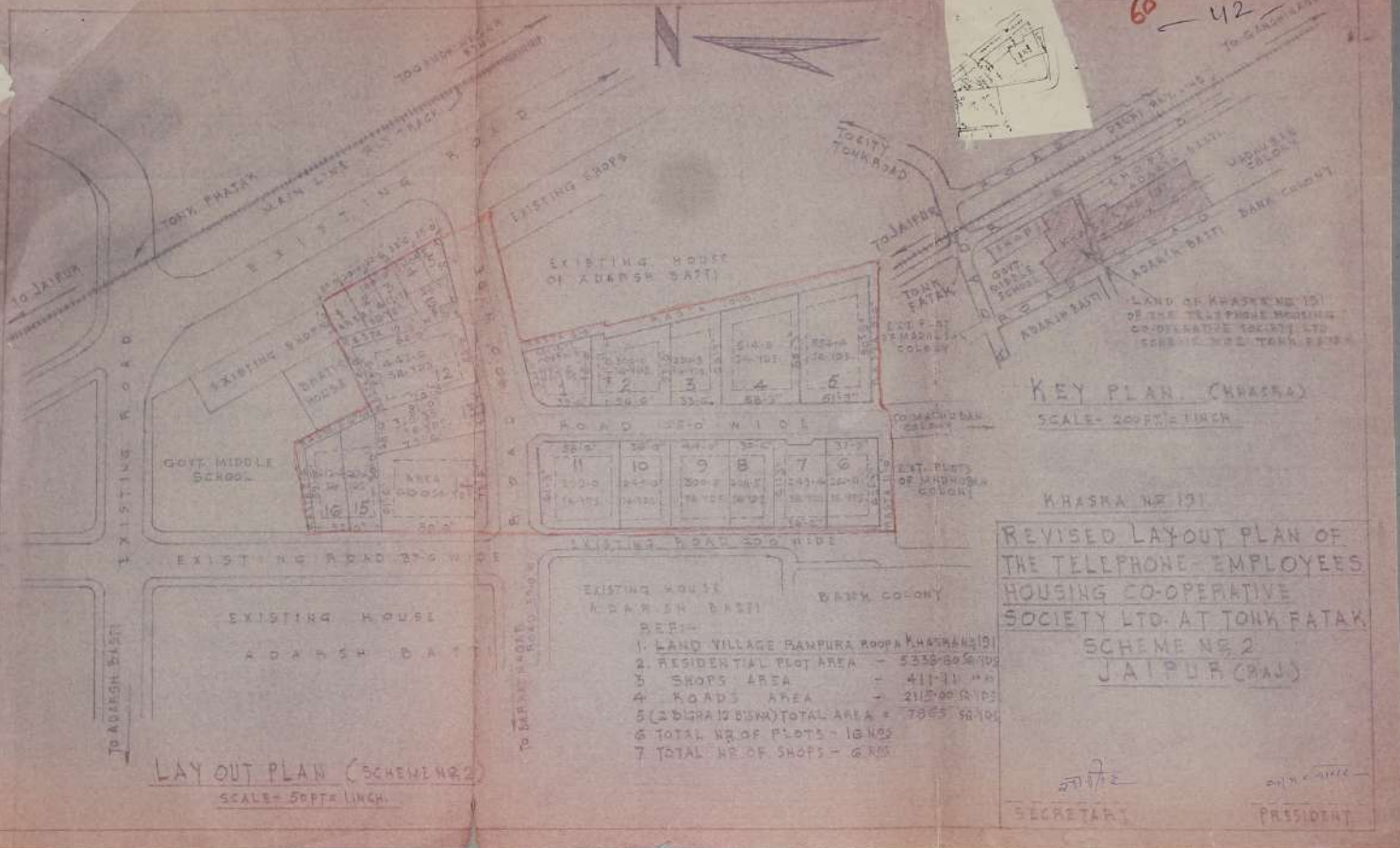

N
TO JAIPUR
TONK PHATAK
MAIN LINE RLY TRACK
EXISTING ROAD
EXISTING SHOPS
EXISTING HOUSE OF ADARSH BASTI
TO CITY TONK ROAD
TO JAIPUR
TONK FATAK
GOVT. MIDDLE SCHOOL
ADARSH BASTI
BANK COLONY
LAND OF KHASRA NO 191 OF THE TELEPHONE HOUSING CO-OPERATIVE SOCIETY LTD SCHEME NO 2 TONK FATAK
KEY PLAN (KHASRA)
SCALE- 200 FT = 1 INCH
ROAD 25'-0" WIDE
EXISTING ROAD 30'-0" WIDE
EXISTING ROAD 60'-0" WIDE
EXISTING HOUSE ADARSH BASTI
BANK COLONY
TO ADARSH BASTI
TO BARRAT HAGAB ROAD
KHASRA NO 191
REVISED LAYOUT PLAN OF THE TELEPHONE-EMPLOYEES HOUSING CO-OPERATIVE SOCIETY LTD. AT TONK FATAK SCHEME NO 2 JAIPUR (RAJ.)
REF:-
1. LAND VILLAGE RAMPURA ROOPA KHASRA NO 191
2. RESIDENTIAL PLOT AREA - 5338.80 SQ YDS
3. SHOPS AREA - 411.11 " "
4. ROADS AREA - 2115.00 SQ YDS
5 (2 BIGHA 12 BISWA) TOTAL AREA = 7865 SQ YDS
6 TOTAL NO OF PLOTS - 16 NOS
7 TOTAL NO OF SHOPS - 6 NOS
LAY OUT PLAN (SCHEME NO 2)
SCALE- 50 FT = 1 INCH.
SECRETARY
PRESIDENT